

Transit in Seattle

**Frequent Service**  
Every 15 minutes or better, until 7 pm or later, Monday to Saturday (or Sunday on most lines). Service is less frequent in early morning and at night.

- Link Red Line** light rail rapid transit every 10 minutes
- RapidRide** limited stops for a faster ride every 10-12 minutes

**Frequent Local** every 10-12 minutes every 15 minutes

- Regular lines combine for Frequent Service
- Seattle Streetcar** SL FH lines
- Seattle Center Monorail** every 10 minutes

**Regular Service**  
Every 30-60 minutes most of the day, with more frequent service on some lines during peak hours

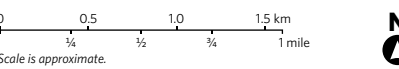
main line select trips only  
Bus runs every day some days (see guide)  
 Express section. Stops only as indicated.  
 Less frequent part of Frequent Service line

**Limited and Special Service**

- Commuter** weekday peak hours only
- Flexible zone** call ahead for service in zone
- DART** Demand Area Response Transit
- Ferry** hours and frequency vary

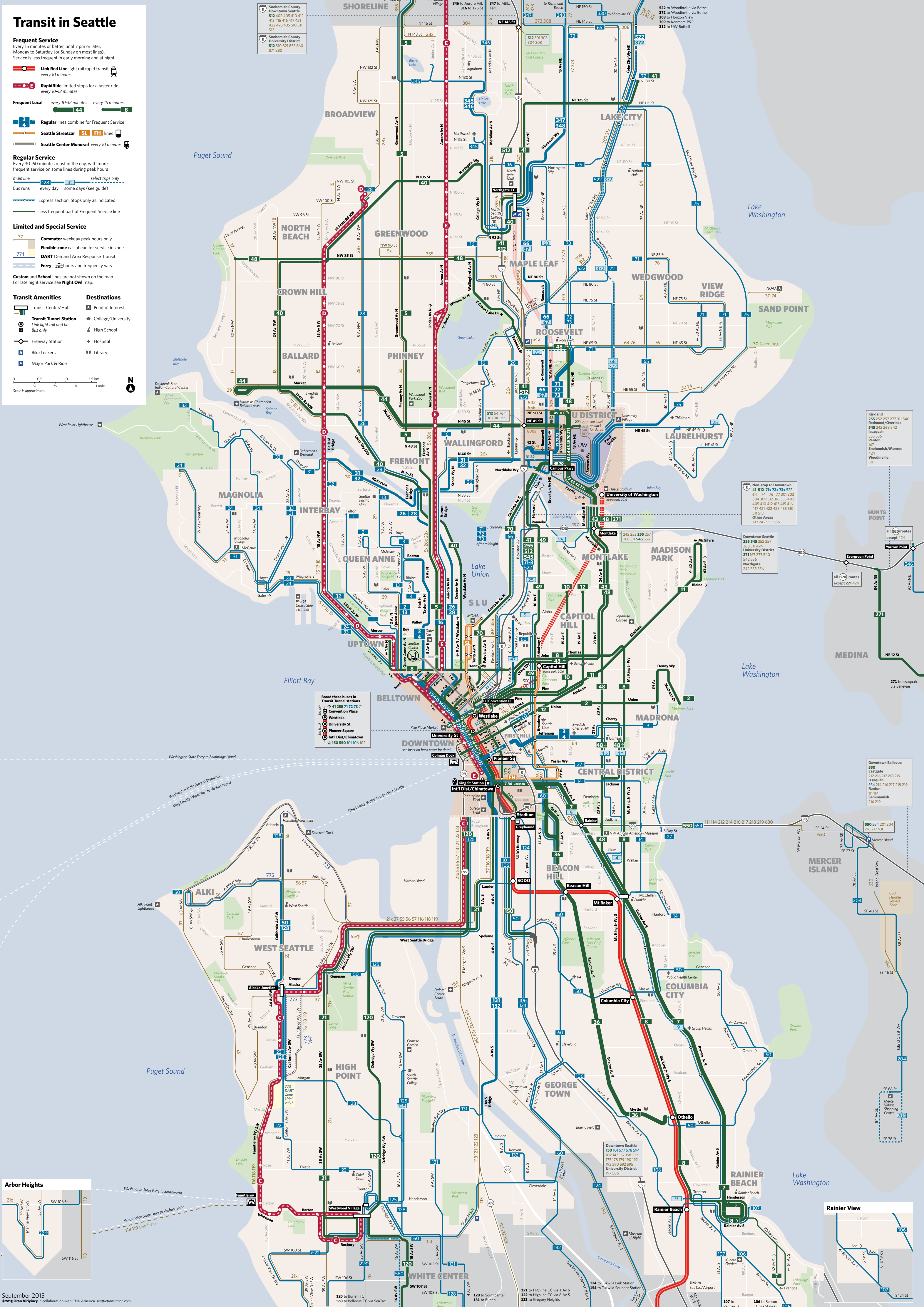
**Custom and School** lines are not shown on the map. For late night service see **Night Owl** map.

- Transit Amenities**
- Transit Center/Hub
  - Transit Tunnel Station Link light rail and bus Bus only
  - Freeway Station
  - Bike Lockers
  - Major Park & Ride
- Destinations**
- Point of Interest
  - College/University
  - High School
  - Hospital
  - Library



Snohomish County-Downtown Seattle  
512 402 405 410 412  
413 415 416 417 421  
422 425 435 510 511  
513

Snohomish County-University District  
512 810 821 855 860  
871 880



Board these buses in Transit Tunnel stations

- 41 255 71 72 73 74
- Westlake
- University St
- Pioneer Square
- Int'l Dist/Chinatown

↓ 150 550 101 106 102

Non-stop to Downtown

41 512 71 72 73 74 522  
64 74 76 77 301 303  
304 309 312 316 355 402  
405 410 412 413 415 416  
417 421 422 425 435 510  
511 513  
Other Areas  
197 242 555 586

Downtown Seattle

255 545 252 257  
268 311 424  
University District  
271 161 277 540  
542 556  
Northgate  
242 555 556

Kirkland

255 252 257 277 311 540  
Redmond/Overlake  
545 242 268 542  
Issaquah  
555 556  
Renton  
167  
Snohomish/Monroe  
424  
Woodinville  
311

all (510) routes except 424

Yarrow Point

all (520) routes except 271 424

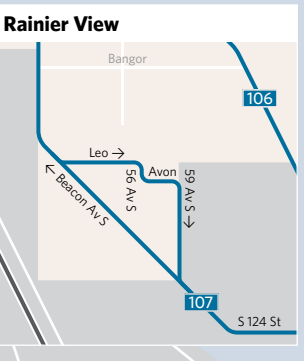
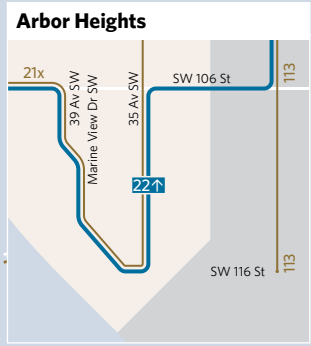
Evergreen Point

Downtown Bellevue

550  
Eastgate  
212 216 217 218 219  
Issaquah  
554 214 216 217 218 219  
Renton  
11114  
Sammamish  
216 219

Downtown Seattle

150 101 577 578 594  
102 143 157 158 159  
177 178 179 190 192  
193 590 592 595  
University District  
197 586





How to Ride

**PLANNING YOUR TRIP**  
In addition to the maps and information in this guide, there are several website and apps to help you plan your trip.

- Metro Trip Planner**  
Schedules and travel options in the Puget Sound region. Get the Puget Sound Trip Planner app or visit [tripplanner.kingcounty.gov](http://tripplanner.kingcounty.gov).
- OneBusAway**  
Real-time bus arrival information for your stop. Get the app or visit [pugetsound.onebusaway.org](http://pugetsound.onebusaway.org). Text "onebus [stop number]" to 41411.
- Google Maps**  
Use the Transit option to plan your trip. Get the app or visit [maps.google.com](http://maps.google.com).

CATCHING THE BUS

- Identify your bus stop by locating the route number on the sign
- Wait in a visible location near the front of the bus zone
- As bus approaches, check front sign to ensure it is the proper route and direction
- Make room for any exiting riders before boarding
- Have your fare ready to pay upon entering
- If you need extra time, ask the driver to wait for you to be seated



RIDING THE BUS

- On crowded buses, make extra seats available for other riders by removing your belongings
- If standing, move towards the rear to make room for more riders
- After the bus has left the previous stop, pull the cord along either side of the bus to indicate to the driver that you want the next stop
- When possible, exit through rear doors

Metro drivers are the friendliest of any big city transit agency in the country! Feel free to ask them any questions, keeping in mind that they need to focus primarily on driving and may not be able to help you. If you have a particularly good experience with your driver, send in a commendation to [metro.kingcounty.gov/fanmail](http://metro.kingcounty.gov/fanmail).

ACCESSIBILITY

If you need help boarding, ask the driver to kneel the bus to lower the doorway to the curb. All buses are wheelchair accessible, by either a deployable ramp or lift. On board, buses have visual and audible announcements indicating the next stop. Seniors and disabled riders have priority seating at the front of the bus. If no space is available, ask the driver for assistance. Metro buses can only accommodate two wheelchair-users at once.

STROLLERS

Strollers may either be clamped or folded and stored. Wheelchair-users have priority in the clamp-down area.

BICYCLES

All Metro buses can carry three bicycles on front racks. Before walking in front of the bus, tell driver you want to use bike rack. Load and secure your bike. If rack is full, you must wait for the next bus. When exiting, tell driver that you are removing your bike.

Need Help?

CONTACT TRANSIT CUSTOMER SERVICE

- King County Metro Customer Service and Lost & Found**  
King Street Center at 201 S Jackson St (weekdays 8:30 am–4:30 pm)  
206-553-3000 (weekdays 6 am–8 pm)  
[metro.kingcounty.gov](http://metro.kingcounty.gov)  
[kcmetrobust](mailto:kcmetrobust)
- Sound Transit**  
888-889-6368  
[soundtransit.org](http://soundtransit.org)  
[@soundtransit](mailto:@soundtransit)

GET A PERSONAL TRANSIT CONSULTANT!


Do you still feel intimidated or confused by Seattle's transit network? Want help learning how to ride, or want suggestions for your commute? Contact the Transit Riders Union for a personal consultation and field trip! For more information, contact [sam@transitriders.org](mailto:sam@transitriders.org).

Seattle Transit Map

September 2015 Edition (v15.12draft1)


© 2015 Oran Viriiny. All rights reserved. Developed in collaboration with CHK America. Information current at time of printing and is subject to change. Send feedback and view the latest map at [seattletransitmap.com](http://seattletransitmap.com).

Printing funded by



Seattle Department of Transportation

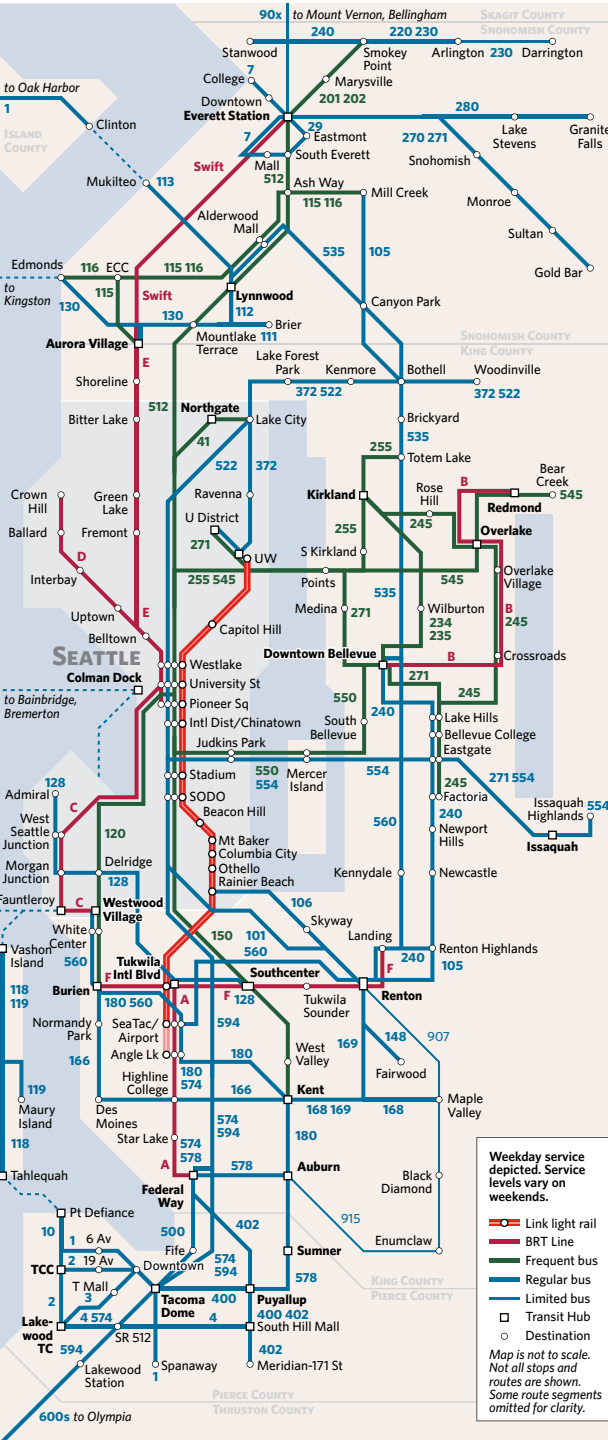
Distributed by



Printing of this map is funded by the Seattle Department of Transportation as a pilot project to evaluate the feasibility of a city transit map. Additional support from Transit Riders Union.

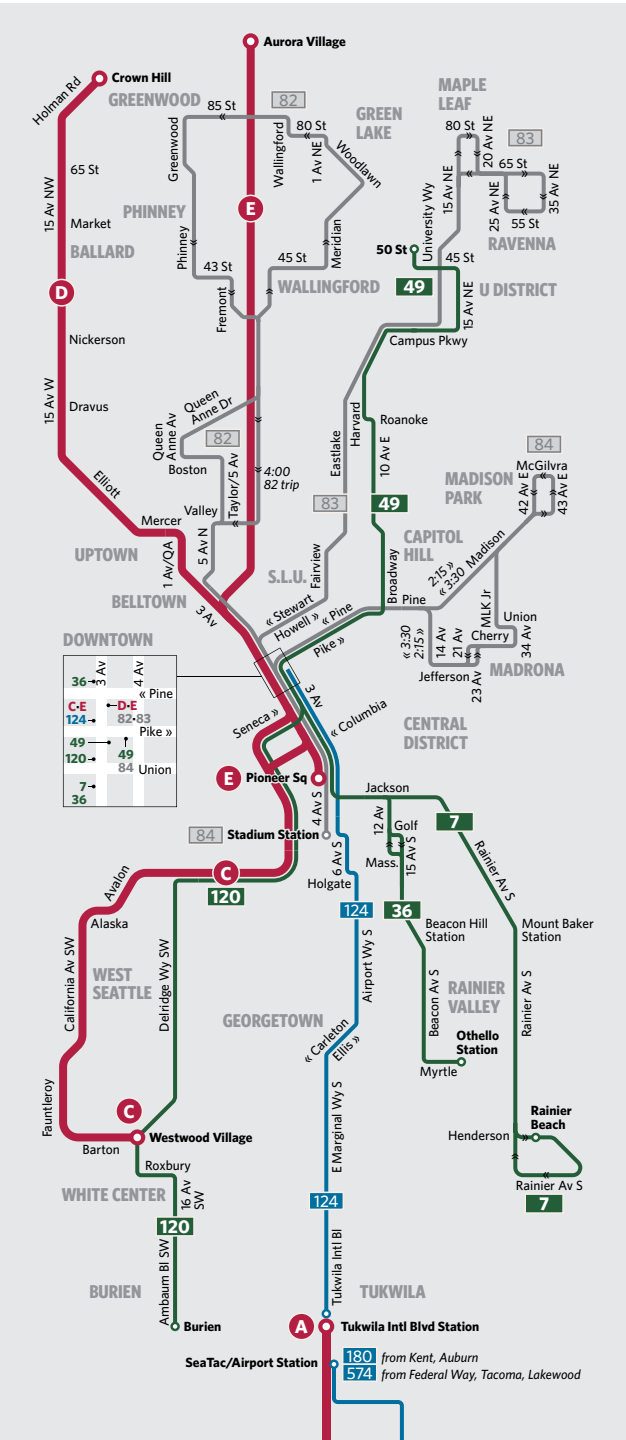
Regional Transit Connections

All day weekday service to destinations all over Central Puget Sound. See Metro and Sound Transit system maps for more detail.



Night Owl

Nightly service between 1 am and 5 am. Service frequency varies. Buses make all regular stops and flag stops on request.



Service Guide to Transit within Seattle

This guide provides a general overview of service frequency and availability on transit routes/lines operating within the city of Seattle. Hours and days of operation will vary. Consult timetables for more details.

Not all suburban service is shown. Custom/school service is not shown.

**Peak** is 6-9 am and 3-6 pm weekdays.

**Day** is 5 am to 7 pm, excluding peaks.

**Evening** is 7-10 pm.

**Night** is 10 pm to end of regular service, typically midnight-1 am.

**Owl** service is between 1-5 am. See Night Owl map for route details.

**Regular service lines** grouped by a green tab combine for frequent service where they run together.

Most lines originate in downtown Seattle; only their outbound destination is shown. Lines not serving downtown will have their end points indicated.

		WEEKDAY (MONDAY-FRIDAY)				SATURDAY		SUNDAY		
		Approximate time between buses/trains in minutes								
		Peak	Day	Eve	Night	Day	Eve/Nt	Day	Eve/Nt	Notes
Rail service										
Red	Link Light Rail: UW*-Downtown-SeaTac/Airport	6	10	10	15	10	10-15	10	10-15	*early 2016
FH	Seattle Streetcar: First Hill Line	10	12	18	25	12	12-25	15-18	15-18	
SL	Seattle Streetcar: South Lake Union Line	10-15	15	15	15f	15	15	15	15	
SC	Seattle Center Monorail	10	10	10	-	10	10	10	10	
Frequent all-day bus service										
C	RapidRide: West Seattle, Westwood Village	7-8	12	15	15-60	12	15	12	15	Owl
D	RapidRide: Ballard, Crown Hill	7-8	12	15	15-60	12	15	12	15	Owl
E	RapidRide: Aurora Village	5-12	10	12-15	30	12-15	15-30	15	15-30	Owl
2 east	Madrona Park via Union St	10-15	15	15	30	15	15-30	30	30-60	
5 north	Shoreline CC via Greenwood and Phinney Av N	15	15	15	15-30	15	15-30	15	15-30	
7	Rainier Beach via Rainier Av S	10	10	15	15-60	10-12	15-60	10-12	15-30	Owl
8	Uptown-Rainier Beach via Denny and MLK Way	10-15	15	30	30	15	30	30	30	
10	Capitol Hill via 15 Av E	10	15	15	15-60	15	15-30	15	15-30	
11	Madison Park via Capitol Hill	15	15	30	30	15	30-60	30	30-60	
12	Interlaken Park via 19 Av E	5-10	15	15	30	15	15-30	30	30	
21	Westwood Village via 35 Av SW	15	15	15-30	30	15	15-30	15	15-30	
36	Othello Station via Beacon Av S	5-9	7-12	15-30	15-60	8-15	15-30	15	15-30	Owl
40	Northgate TC via Ballard, Fremont, South Lake Union	9-15	15	15	15-30	15	15-30	15	30	
41	Lake City, Northgate via I-5 and NE 125 St	4-15	15	15-30	30-60	15	15-60	15	30-45	
43	U District via Montlake and Capitol Hill	10-15	15	30	30	15	30	15-30	30	
44	Ballard-U District via Market St and 45 St	10	12	15	15-30	12	15-30	15	15-30	
48	Mt Baker-Loyal Hts via 23 Av and 85 St	10	15	15	30	15	15-30	15	30	
49	U District via Broadway and 10 Av E	15	15	15	15-60	15	15-60	15	30-60	Owl
70	U District via Eastlake Av	10-12	15	15	15	15	15	15	15	
120	Burien, Westwood Village via Delridge Way	8-15	15	30	60	15	30	30	30-60	Owl
150	Kent, Southcenter via I-5	15	15	30	60	15	30-60	30	30-60	
255	Brickyard Park & Ride, Kirkland via SR 520	8-15	15	30	60	30	60	30	60	t
271	Issaquah-Bellevue-U District via SR 520	8-15	15	30	-	30-60	60	30-60	60	e
545	ST Express: Redmond via SR 520, Overlake	6-10	15	30	60	30	30-60	30	30-60	
550	ST Express: Bellevue via I-90, Mercer Island	5-10	15	15-30	30	15	30	30	30	
Regular all-day bus service										
1	Kinnear	15	20	30	30	20	30	30	30	
2 north	West Queen Anne via Queen Anne Av	30	30	30	30	30	30	30	30-60	
13	Seattle Pacific via Queen Anne Av	10-20	30	30	30	30	30	30	30-60	
3 north	North Queen Anne via 5 Av N	20	30	30	30	30	30	-	-	
4 north	East Queen Anne via 5 Av N	20	30	30	30-60	30	30-60	30	30-60	
3 east	Madrona-34th Av via Jefferson St	10-20	15-20	30	30-60	30	30-60	30	30-60	
4 east	Judkins Park, First Hill via Jefferson St	20-40	use 3	30	30-60	30	30-60	30	30-60	j
9	Rainier Beach-Broadway	10*/20	30	-	-	-	-	-	-	
14	Mount Baker via 31 Av S and Jackson St	15	20	30	30-60	20	30-60	30	30-60	
16	Northgate TC via Green Lake, Wallingford	12-20	20	20	20-60	20	20-60	20	30-60	
22	Arbor Heights-Gatewood-Alaska Junction	60	60	-	-	60	-	60	-	
24	West Magnolia	15-30	30	30	30	30	30	30	30	
25	Laurelhurst, Montlake, Lakeview Bl	30	60	-	-	-	-	-	-	
26	East Green Lake, Fremont via Dexter Av N	20*	30	30	30-60	30	30-60	30	30-60	
28	Whittier Heights, Fremont via Dexter Av N	20*	30	30	30-60	30	30-60	30	30-60	
27	Colman Park via Yesler Way	30	30	60	-	30	60e	30	60e	
31	U District-Fremont-Seattle Pacific-Magnolia	20	30	-	-	30	-	-	-	
32	U District-Fremont-Sea Pac U-Seattle Center West	20	30	30	30	30	30	30	30	
33	Discovery Park	20*	30	30	30	30	60	30	60	
47	Summit	30	45	-	-	-	-	-	-	
50	Alki-Beacon Hill-Columbia City-Seward Park	20	30	60	-	30	60e	60	60e	
128	Southcenter-High Point-Admiral District	30	30	30	30	30	30	30	30	
60	Westwood-Georgetown-Beacon Hill-Broadway	15*	20	30	30	30	30	30	30	
65	Lake City-U District via 35 Av NE	15*	30	30-60	60	30	30-60	30	30-60	
75	Northgate-Lake City-Sand Point-U District	15	30	30	30-45	30	30-60	30	30-60	
66	Northgate-Roosevelt-U District-Downtown	30	30	30	30	30	30-60	30	30-60	
67	Northgate-Roosevelt-U District-UW Campus	30	30	30	-	30	-	-	-	
68	Northgate-U District via 25 Av NE	30	30	-	-	30	-	-	-	
71	Wedgwood via NE 65 St, U District via Express	30	30	30	30	30	30-60	30	30-60	
72	Lake City via Ravenna Av, U District via Express	30	30	30	30	30	30-60	30	30-60	
73	Jackson Park via 15 Av NE, U District via Express	30	30	30	30	30	30-60	30	30	
106	Renton via SODO, S Beacon Hill, Rainier Beach	15*	30	30	30-60	30	30	30	60	
107	Rainier Beach-Rainier View-Renton	30	30	30-60	60	30	60	30	60	
124	Tukwila International Blvd Station via Georgetown	20	30	30-60	60	30	30-60	30	30-60	Owl
125	Westwood Village via S Seattle College	20	30	60	-	30	-	30	-	
131	Burien, South Park via 4 Av S	20*	30	30-60	60	30	30-60	30	30-60	
132	Burien, Highland Park via 4 Av S	20*	30	30-60	60	30	30-60	30	30-60	
330	Shoreline CC-Lake City	60	60	-	-	-	-	-	-	
345	Shoreline CC-Haller Lake-Northgate TC	30	30	60	60	30	60	60	60	
346	Aurora Village TC-Haller Lake-Northgate TC	30	30	60	60	30	60	60	60	
347	Mountlake Terrace TC-Northgate TC	30	30	60	60	30	60	60	60	
348	Richmond Beach-Northgate TC	30	30	60	60	30	60	60	60	
372	Woodinville-Lake City-U District via 25 Av NE	10-20*	30	30-60	-	-	-	-	-	
522	ST Express: Woodinville via Lake City	6-15*	30	30-60	60	30	30-60	30	30-60	
554	ST Express: Issaquah via I-90, Eastgate	30	20	30	-	30	30	30	30	
560	ST Express: Westwood Village-Bellevue via Sea-Tac	30	30	30	60	60	60	60	1 trip	
Special services										
82	Night Owl: Queen Anne, Green Lake, Greenwood	leaves downtown at 2:15 am and 3:30 am nightly								
83	Night Owl: U District, Maple Leaf, Ravenna	leaves downtown at 2:15 am and 3:30 am nightly								
84	Night Owl: Madison Park, Madrona, SODO Sta	leaves downtown at 2:15 am and 3:30 am nightly								
VI	Water Taxi: Vashon Island (Pier 50-Vashon Trm)	weekdays only: 3 round trips in AM Peak, 3 round trips in PM Peak								
WS	Water Taxi: West Seattle (Pier 50-Seacrest Dock)	Apr-Oct: daily every 30-60 mins, Nov-Mar: peak-only every 30 mins								
773	DART: Seacrest Dock-Alaska Junction	scheduled to meet WS Water Taxi departures and arrivals								
775	DART: Seacrest Dock-Admiral District-Alki	scheduled to meet WS Water Taxi departures and arrivals								
DC	Free: Solid Ground Downtown Circulator Bus	serving health & human services in a clockwise loop weekdays every 30 mins, 7 am-4 pm								

Holiday service

On the following Holidays, some services may be reduced or operate on a Sunday schedule or not operate at all.

- New Year's Day
- Martin Luther King Jr Day
- Presidents' Day
- University of Washington Spring Break
- Memorial Day
- Independence Day
- Labor Day
- Columbus Day
- Veterans Day
- Thanksgiving Day
- Day after Thanksgiving
- University of Washington Winter Break
- Christmas Eve
- Christmas Day
- Holiday Week (between Christmas and New Year's Eve)
- New Year's Eve

Since days on which holidays are observed change from year to year, please check current timetables for specific dates.

Ride through without changing buses!

Some buses will change numbers and continue as a different route upon arrival at its terminal, usually a major hub. This is called

**Through routing.** The following services are through routed:

- C «» D
- 1 «» 14
- 2 (east) «» 2 (north), 13
- 5 «» 21
- 7 «» 49 late night only
- 24 «» 124
- 26 and 28 «» 131 and 132
- 27 «» 33
- 31 and 32 «» 65 and 75
- 43 «» 44 late night only
- 67 «» 68
- 345 and 346 «» 347 and 348

Weekday Peak-only commuter services

5x	AM: 12 trips to Downtown, PM: 10 trips to Greenwood/85 St	
15	AM: 6 trips to Downtown, PM: 7 trips to Blue Ridge	
17	AM: 6 trips to Downtown, PM: 6 trips to Sunset Hill	
18	AM: 6 trips to Downtown, PM: 8 trips to North Beach	
19	AM: 5 trips to Downtown, PM: 6 trips to Magnolia	
21x	AM: Downtown, PM: Westwood Village/Arbor Heights	10-30
26x	AM: 7 trips to Downtown, PM: 6 trips to East Green Lake	
28x	AM: 11 trips to Downtown, PM: 8 trips to Broadview	
29	AM: Downtown, PM: Ballard/Queen Anne	15-20
30	Sand Point-University District	30
37	AM: 4 trips to Downtown, PM: 4 trips to Alki	
55	AM: 7 trips to Downtown, PM: 8 trips to Admiral Dist	
56	AM: Downtown, PM: Alki/Admiral District	30
57	AM: 4 trips to Downtown, PM: 5 trips to Genesee Hill	
64	AM: Downtown/First Hill, PM: Lake City	15-30
74	AM: Downtown, PM: Sand Point	30
76	AM: Downtown, PM: Wedgwood	15-30
77	AM: Downtown, PM: North City	15-30
99	Belltown-Chinatown/Int'l Dist via 1 Av	20-30
116	AM: 10 trips to Downtown, PM: 8 trips to Fauntleroy	
118	AM: 2 trips to Downtown, PM: 2 trips to Vashon Island	
119	AM: 1 trip to Downtown, PM: 1 trip to Vashon Island	
121	Highline College-Burien-Downtown via SR 509	25-40
122	AM: 6 trips to Downtown, PM: 8 trips to Burien, Highline	
123	AM: 4 trips to Downtown, PM: 5 trips to Burien, Gregory Heights	
154	AM: 4 trips to Federal Center S, PM: 4 trips to Tukwila Station	
242	AM: Overlake P&R, PM: Ridgecrest	30-40
301	AM: Downtown, PM: Aurora Village, Richmond Beach	6-15
	AM: Aurora Village, PM: Downtown, serves 45 & 145 St	3 trips
303	AM: 11 trips to First Hill, PM: 11 trips to Shoreline P&R	
304	AM: 4 trips to Downtown, PM: 5 trips to Richmond Beach	
309	AM: SLU/First Hill, PM: Kenmore	30-35
312	AM: Downtown, PM: Bothell	7-30
316	AM: Downtown, PM: Meridian Park	15-30
355	AM: Downtown, PM: Greenwood/Shoreline CC	15-30
373	AM: U District, PM: Aurora Village	15-60
556	AM: Northgate/U District, PM: Issaquah/Bellevue	30
601	AM: 5 trips to Group Health Riverton, PM: 5 trips to Downtown	
630	AM: Downtown, First Hill, PM: Mercer Island	30