

Transit in Seattle

**Frequent Service**  
Every 15 minutes or better, until 7 pm or later, Monday to Saturday (or Sunday on most lines). Service is less frequent during other times.

- Link Light Rail rapid transit every 10 minutes
- RapidRide limited stops for a faster ride every 10-12 minutes
- Frequent Bus every 10-12 minutes every 15 minutes
- Regular lines combine for Frequent Service
- Seattle Streetcar SL FH lines
- Seattle Center Monorail every 10 minutes

**Regular Service**  
Every 30-60 minutes most of the day, with more frequent service on some lines during peak hours

main line 125 31 certain trips only  
Bus runs every day not every day (see timetables) (see guide)  
Less frequent part of Frequent Service line

**Limited and Special Service**

- 37 Commuter weekday peak hours only
- Flexible service area reservations required
- 774 DART Demand Area Response Transit
- Ferry hours and frequency vary

For all services, a dashed line denotes Express service, express stops only express & local stops

Custom and School service is not shown on the map. For service between 1:30-4:30 am see Night Owl map.

- Transit Amenities**
- Transit Center/Hub
  - Transit Tunnel Station Link light rail and bus Bus only
  - Freeway Station
  - Bike Lockers
  - Major Park & Ride
- Destinations**
- Point of Interest
  - College/University
  - High School
  - Hospital
  - Library
- 0 0.5 1.0 1.5 km  
Scale is approximate.

**Understanding the Layout of Seattle's Streets**

Most of Seattle's streets are laid out on a grid. In general, streets (abbreviated throughout this map as St) run east-west and avenues (Av) run north-south. Other street types such as boulevards (Bl), drives (Dr), places (Pl), roads (Rd), and ways (Wy) may run in any direction.

Directionals prefixing east-west streets and suffixing north-south streets indicate the area of the city relative to downtown.

Due to space limitations, street types and directionals may be omitted.

Board these buses in Transit Tunnel stations

41 255 71 72 73 74

Convection Place

Westlake

University St

Pioneer Square

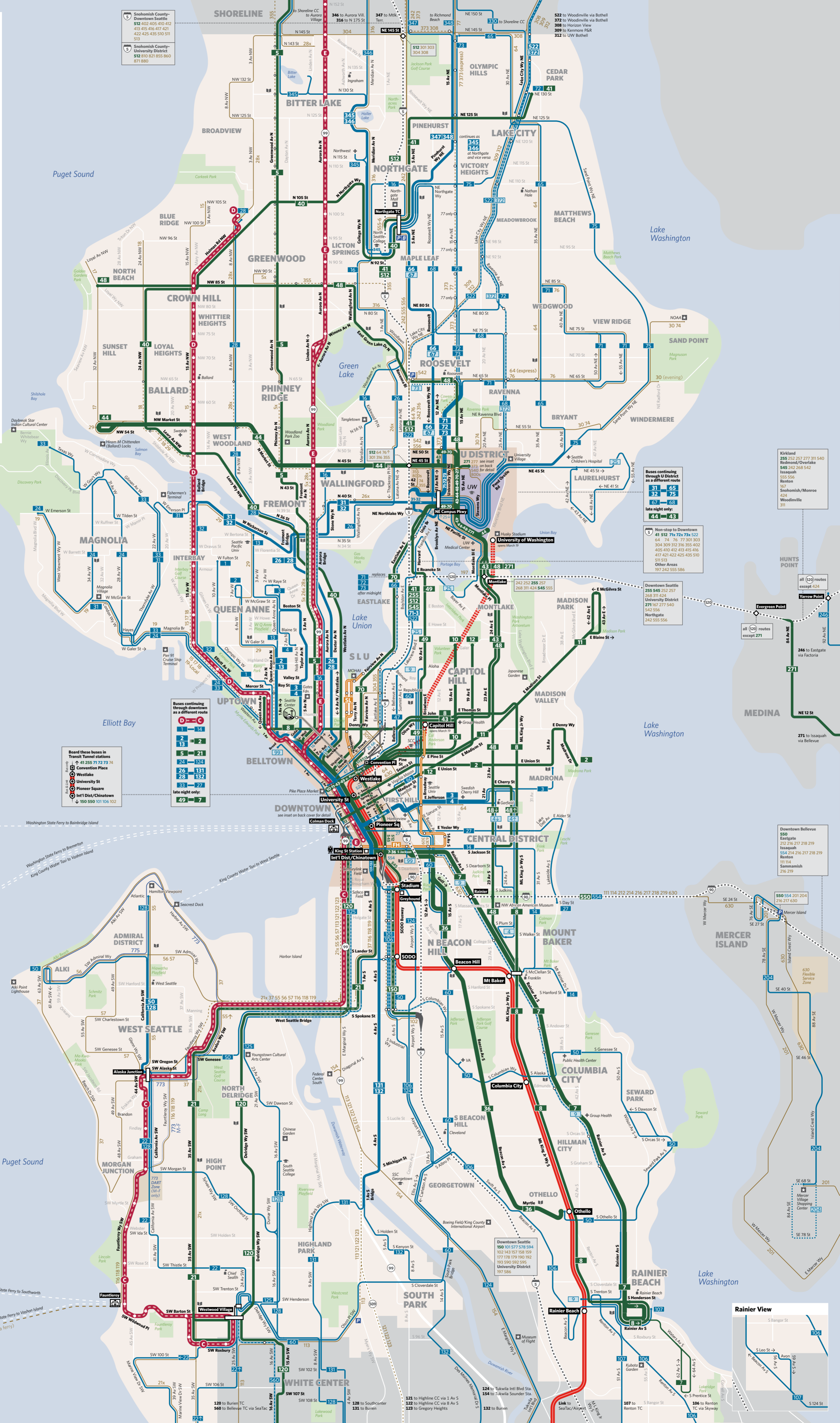
Int'l Dist/Chinatown

150 550 101 106 102

late night only: 49 7

**Arbor Heights**

21x 39 Av SW  
Marine View Dr SW  
SW 106 St  
SW 116 St  
SW 113 St



Buses continuing through U District as a different route

31 65  
32 75  
67 68  
late night only: 44 43

Non-stop to Downtown  
41 512 71 72 73 74 522  
64 74 76 77 301 303  
304 309 312 316 355 402  
405-410 412 413 415 416  
417 421 422 425 435 510  
511 513  
Other Areas  
197 242 555 586

Downtown Seattle  
255 545 252 257  
263 311 424  
University District  
271 101 277 540  
542 556  
Northgate  
242 555 556

Kirkland  
255 252 257 277 311 540  
Redmond/Overlake  
545 242 268 542  
Issaquah  
555 556  
Renton  
167  
Snohomish/Monroe  
424  
Woodinville  
311

all (520) routes except 424  
Yarrow Point  
246 to Eastgate via Factoria

all (520) routes except 271  
Evergreen Point  
271 to Issaquah via Bellevue

Downtown Bellevue  
550  
Eastgate  
212 216 217 218 219  
Issaquah  
554 214 216 217 218 219  
Renton  
111 114  
Sammamish  
216 219

Mercer Island  
SE 40 St  
SE 46 St  
SE 48 St  
SE 50 St  
SE 52 St  
SE 54 St  
SE 56 St  
SE 58 St  
SE 60 St  
SE 62 St  
SE 64 St  
SE 66 St  
SE 68 St  
SE 70 St  
SE 72 St  
SE 74 St  
SE 76 St  
SE 78 St  
SE 80 St  
SE 82 St  
SE 84 St  
SE 86 St  
SE 88 St  
SE 90 St  
SE 92 St  
SE 94 St  
SE 96 St  
SE 98 St  
SE 100 St

**Rainier View**

S Bangor St  
S Leo St  
S Avon St  
S Weymouth St  
S 124 St

How to Ride

**PLANNING YOUR TRIP**  
In addition to the maps and information in this guide, there are several website and apps to help you plan your trip.

- Metro Trip Planner**  
Schedules and travel options in the Puget Sound region. Get the Puget Sound Trip Planner app or visit [tripplanner.kingcounty.gov](#).
- OneBusAway**  
Real-time bus arrival information for your stop. Get the app or visit [pugetsound.onebusaway.org](#). Text "onebus [stop number]" to 41411.
- Google Maps**  
Use the Transit option to plan your trip. Get the app or visit [maps.google.com](#).

CATCHING THE BUS

- Identify your bus stop by locating the route number on the sign
- Wait in a visible location near the front of the bus zone
- As bus approaches, check front sign to ensure it is the proper route and direction
- Make room for any exiting riders before boarding
- Have your fare ready to pay upon entering
- If you need extra time, ask the driver to wait for you to be seated



RIDING THE BUS

- On crowded buses, make extra seats available for other riders by removing your belongings
- If standing, move towards the rear to make room for more riders
- After the bus has left the previous stop, pull the cord along either side of the bus to indicate to the driver that you want the next stop
- When possible, exit through rear doors

Metro drivers are the friendliest of any big city transit agency in the country! Feel free to ask them any questions, keeping in mind that they need to focus primarily on driving and may not be able to help you. If you have a particularly good experience with your driver, send in a commendation to [metro.kingcounty.gov/fanmail](#).

ACCESSIBILITY

If you need help boarding, ask the driver to kneel the bus to lower the doorway to the curb. All buses are wheelchair accessible, by either a deployable ramp or lift. On board, buses have visual and audible announcements indicating the next stop. Seniors and disabled riders have priority seating at the front of the bus. If no space is available, ask the driver for assistance. Metro buses can only accommodate two wheelchair-users at once.

If you are unable to use regular transit services due to a disability, Metro's Access paratransit service may be for you. Visit [kingcounty.gov/Access](#) or contact Metro for more information.

STROLLERS

Strollers may either be clamped or folded and stowed. Wheelchair-users have priority in the clamp-down area.

BICYCLES

All Metro buses can carry three bicycles on front racks. Before walking in front of the bus, tell driver you want to use bike rack. Load and secure your bike. If rack is full, you must wait for the next bus. When exiting, tell driver that you are removing your bike.

Need Help?

CONTACT TRANSIT CUSTOMER SERVICE

- King County Metro Customer Service and Lost & Found**  
King Street Center at 201 S Jackson St (weekdays 8:30 am–4:30 pm)  
206-553-3000; TTY 711 (weekdays 6 am–8 pm)  
[kingcounty.gov/metro](#)  
@kcmetrobuses
- Sound Transit**  
888-889-6368; TTY 711  
[soundtransit.org](#)  
@soundtransit

GET A PERSONAL TRANSIT CONSULTANT!

Do you still feel intimidated or confused by Seattle's transit network? Want help learning how to ride, or want suggestions for your commute? Contact the Transit Riders Union for a personal consultation and field trip! For more information, contact [sam@transitriders.org](#).

Seattle Transit Map

**September 2015 Edition (v16.02)**  
© 2015–2016 Oran Viriyincy. All rights reserved. Developed in collaboration with [CHK America](#). Information current at time of printing and is subject to change. Not an official publication of any transit operator or agency. Send feedback and view the latest map at [seattletransitmap.com](#).

Printing of this edition is sponsored by **Support from**

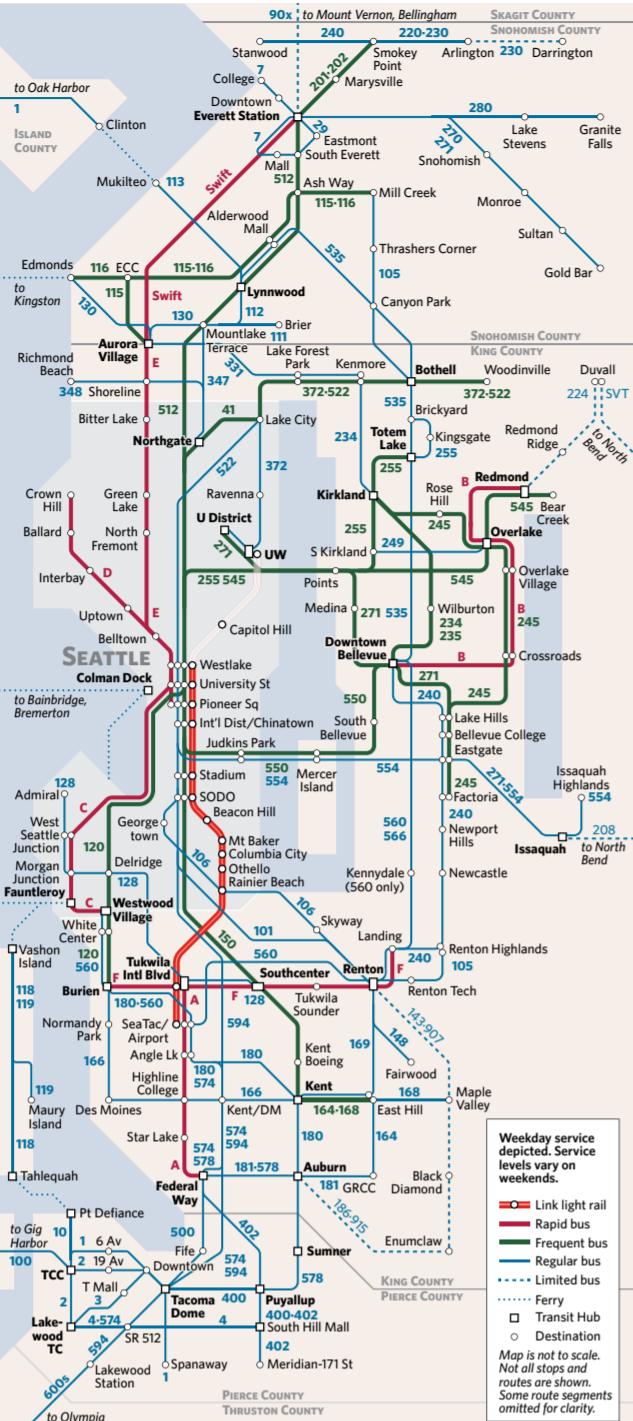


Sponsor the printing of the next edition of this map and you can have your logo here! Send us an email to [contact@seattletransitmap.com](#).



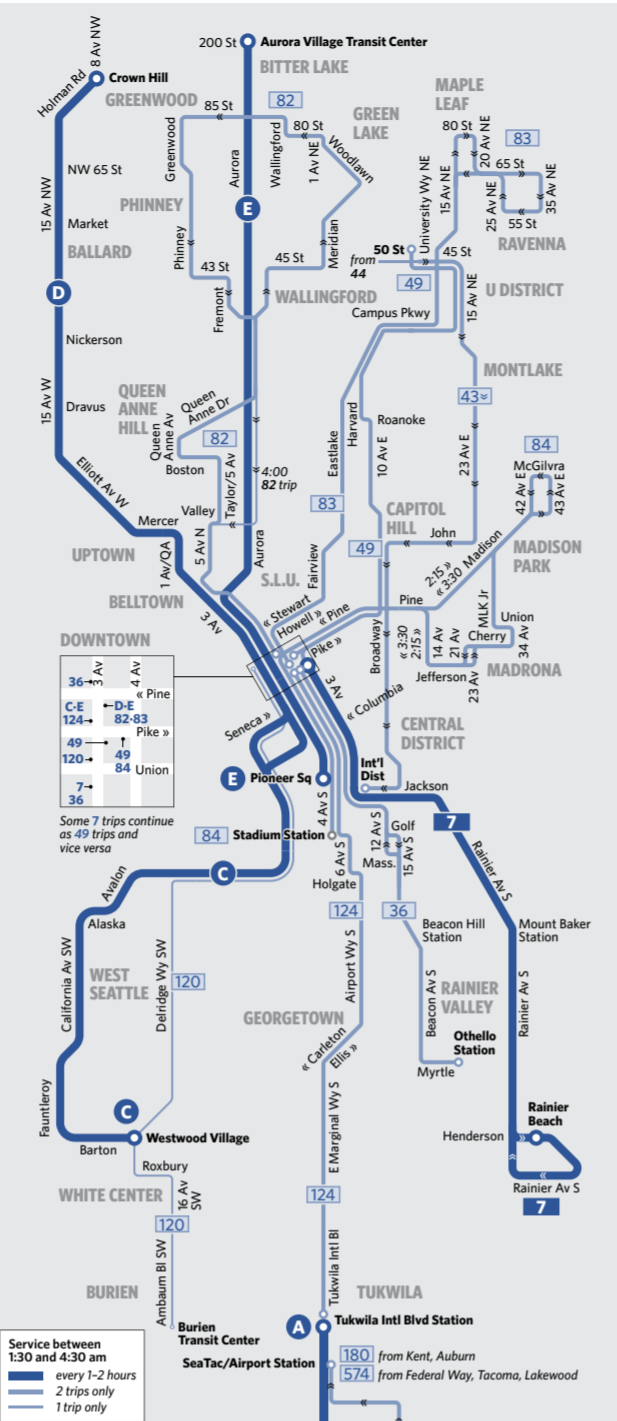
Regional Connections

Transit to destinations all over Central Puget Sound. Additional fare may apply for travel outside city limits.



Night Owl

Nightly service between 1:30 am and 4:30 am. Buses make all regular stops and flag stops on request.



Service Guide to Transit within Seattle

This guide provides a general overview of service frequency and availability on transit routes/lines operating within the city of Seattle. Hours and days of operation will vary. Consult timetables for more details.

Not all suburban service is shown. Custom/school service is not shown.

**Peaks** are 6–9 am and 3–6 pm weekdays. Day is 5 am to 7 pm, excluding peaks. **Evening** is 7–10 pm.

**Night** is 10 pm to end of regular service, typically midnight–1:30 am. **Owl** service is between 1:30–4:30 am. See Night Owl map for route details.

**Regular service lines** grouped by a bracket combine for frequent service where they run together.

Most lines originate in downtown Seattle; only their outbound destination is shown. Lines not serving downtown will have their end points indicated.

		WEEKDAY (MONDAY-FRIDAY)				SATURDAY		SUNDAY		
		Approximate time between buses/trains in minutes								
		Peaks	Day	Even	Night	Day	Even/Nt	Day	Even/Nt	Notes
Rail service										
Red	Link Light Rail: UW*–Downtown–SeaTac/Airport	6	10	10	15	10	10-15	10	10-15	*March 19
FH	Seattle Streetcar: First Hill Line	10	12	18	25	12	12-25	15-18	15-18	
SL	Seattle Streetcar: South Lake Union Line	10-15	15	15	15f	15	15	15	15	
SC	Seattle Center Monorail	10	10	10	–	10	10	10	10	
Frequent all-day bus service										
C	RapidRide: West Seattle, Westwood Village	7-8	12	15	15-60	12	15	15	15	🚍
D	RapidRide: Ballard, Crown Hill	7-8	12	15	15-60	12	15	15	15	
E	RapidRide: Aurora Village	5-12	10	12-15	30	12-15	15-30	15	15-30	🚍
2 east	Madrona Park via Union St	10-15	15	15	30	15	15-30	30	30-60	
5	Shoreline CC via Greenwood and Phinney Av N	15	15	15	15-30	15	15-30	15	15-30	
7	Rainier Beach via Rainier Av S	10	10	15	15-60	10-12	15-60	10-12	15-30	🚍
8	Uptown–Rainier Beach via Denny and MLK Way	10-15	15	30	30	15	30	30	30	
10	Capitol Hill via 15 Av E	10	15	15	15-60	15	15-30	15	15-30	
11	Madison Park via Capitol Hill	15	15	30	30	15	30-60	30	30-60	
12	Interlaken Park via 19 Av E	5-10	15	15	30	15	15-30	30	30	
21	Westwood Village via 35 Av SW	15	15	15-30	30	15	15-30	15	15-30	
36	Othello Station via Beacon Av S	5-9	7-12	15-30	15-60	8-15	15-30	15	15-30	🚍
40	Northgate TC via Ballard, Fremont, South Lake Union	9-15	15	15	15-30	15	15-30	15	30	
41	Lake City, Northgate via I-5 and NE 125 St	4-15	15	15-30	30-60	15	15-60	15	30-45	
43	U District via Montlake and Capitol Hill	10-15	15	30	30	15	30	15-30	30	
44	Ballard–U District via Market St and 45 St	10	12	15	15-30	12	15-30	15	15-30	
48	Mt Baker–Loyal Hts via 23 Av and 85 St	10	15	15	30	15	15-30	15	30	
49	U District via Broadway and 10 Av E	15	15	15	15-60	15	15-60	15	30-60	🚍
70	U District via Eastlake Av	10-12	15	15	15	15	15	15	15	
120	Burien, Westwood Village via Delridge Way	8-15	15	30	60	15	30	30	30-60	🚍
150	Kent, Southcenter via I-5	15	15	30	60	15	30-60	30	30-60	
255	Brickyard Park & Ride, Kirkland via SR 520	8-15t	15t	30	60	30	60e	30	60	
271	Issaquah–Bellevue–U District via SR 520	8-15i	15i	30	–	30-60	60e	30-60	60e	
545	ST Express: Redmond via SR 520, Overlake	6-10	15	30	60	30	30-60	30	30-60	
550	ST Express: Bellevue via I-90, Mercer Island	5-10	15	15-30	30	15	30	30	30	
Regular all-day bus service										
1	Kinnear	15	20	30	30	20	30	30	30	
2 north	West Queen Anne via Queen Anne Av	30	30	30	30	30	30	30	30-60	
13	Seattle Pacific via Queen Anne Av	10-20	30	30	30	30	30	30	30-60	
3 north	North Queen Anne via 5 Av N	20	30	30	30	30	30	–	–	
4 north	East Queen Anne via 5 Av N	20	30	30	30-60	30	30-60	30	30-60	
3 east	Madrona–34th Av via Jefferson St	10-20	15-20	30	30-60	30	30-60	30	30-60	
4 east	Judkins Park, First Hill via Jefferson St	20-40	use 3	30	30-60	30	30-60	30	30-60	j
9	Rainier Beach–Broadway	10*/20	30	–	–	–	–	–	–	
14	Mount Baker via 31 Av S and Jackson St	15	20	30	30-60	20	30-60	30	30-60	
16	Northgate TC via Green Lake, Wallingford	12-20	20	20	20-60	20	20-60	20	20-60	
22	Arbor Heights–Gatewood–Alaska Junction	60	60	–	–	60	–	60	–	
24	West Magnolia	15-30	30	30	30	30	30	30	30	
25	Laurelhurst, Montlake, Lakeview Bl	30	60	–	–	–	–	–	–	
26	East Green Lake, Fremont via Dexter Av N	20*	30	30	30-60	30	30-60	30	30-60	
28	Whittier Heights, Fremont via Dexter Av N	20*	30	30	30-60	30	30-60	30	30-60	
27	Colman Park via Yesler Way	30	30	60	–	30	60e	30	60e	
31	U District–Fremont–Seattle Pacific–Magnolia	20	30	–	–	30	–	–	–	
32	U District–Fremont–Sea Pac U–Seattle Center West	20	30	30	30	30	30	30	30	
33	Discovery Park	20*	30	30	30	30	60	30	60	
47	Summit	20	35-45	–	–	35-45	–	35-45	–	
50	Alki–Beacon Hill–Columbia City–Seward Park	20	30	60	–	30	60e	60	60e	
128	Southcenter–High Point–Admiral District	30	30	30	30	30	30	60	30	
60	Westwood–Georgetown–Beacon Hill–Broadway	15*	20	30	30	30	30	30	30	
65	Lake City–U District via 35 Av NE	15*	30	30-60	60	30	30-60	30	30-60	
75	Northgate–Lake City–Sand Point–U District	15	30	30	30-45	30	30-60	30	30-60	
66	Northgate–Roosevelt–U District–Downtown	30	30	30	30	30	30-60	30	30-60	
67	Northgate–Roosevelt–U District–UW Campus	30	30	30	–	30	–	–	–	
68	Northgate–U District via 25 Av NE	30	30	–	–	30	–	30	–	
71	Wedgwood via NE 65 St, U District via Express	30	30	30	30	30	30-60	30	30-60	
72	Lake City via Ravenna Av, U District via Express	30	30	30	30	30	30-60	30	30-60	
73	Jackson Park via 15 Av NE, U District via Express	30	30	30	30	30	30-60	30	30	
99	Belltown–Chinatown/Int'l Dist via 1 Av	20-30	30s	30s	30s	30s	30s	30s	30s	
106	Renton via SODO, S Beacon Hill, Rainier Beach	15*	30	30	30-60	30	30	30	60	
107	Rainier Beach–Rainier View–Renton	30	30	30-60	60	30	60	30	60	
124	Tukwila International Blvd Station via Georgetown	20	30	30-60	60	30	30-60	30	30-60	🚍
125	Westwood Village via S Seattle College	20	30	60	–	30	–	30	–	
131	Burien, South Park via 4 Av S	20*	30	30-60	60	30	30-60	30	30-60	
132	Burien, Highland Park via 4 Av S	20*	30	30-60	60	30	30-60	30	30-60	
330	Shoreline CC–Lake City	60	60	–	–	–	–	–	–	
345	Shoreline CC–Haller Lake–Northgate TC	30	30	60	60	30	60	60	60	
346	Aurora Village TC–Haller Lake–Northgate TC	30	30	60	60	30	60	60	60	
347	Mountlake Terrace TC–Northgate TC	30	30	60	60	30	60	60	60	
348	Richmond Beach–Northgate TC	30	30	60	60	30	60	60	60	
372	Woodinville–Lake City–U District via 25 Av NE	10-20*	30	30-60	–	–	–	–	–	
522	ST Express: Woodinville via Lake City	6-15*	30	30-60	60	30	30-60	30	30-60	
554	ST Express: Issaquah via I-90, Eastgate	30	20	30	–	30	30	30	30	
560	ST Express: Westwood Village–Bellevue via Sea-Tac	30	30	30	60	60	60	60	1 trip	
Special services										
82	Night Owl: Queen Anne, Green Lake, Greenwood	leaves downtown at 2:15 am and 3:30 am nightly								
83	Night Owl: U District, Maple Leaf, Ravenna	leaves downtown at 2:15 am and 3:30 am nightly								
84	Night Owl: Madison Park, Madrona, SODO Sta	leaves downtown at 2:15 am and 3:30 am nightly								
V1	Water Taxi: Vashon Island (Pier 50–Vashon Trm)	weekdays only: 3 round trips in AM Peak, 3 round trips in PM Peak								
WS	Water Taxi: West Seattle (Pier 50–Seacrest Dock)	Apr–Oct: daily every 30–60 mins, Nov–Mar: peak-only every 30 mins								
773	DART: Seacrest Dock–Alaska Junction	scheduled to meet WS Water Taxi departures and arrivals								
775	DART: Seacrest Dock–Admiral District–Alki	scheduled to meet WS Water Taxi departures and arrivals								
DC	Free: Solid Ground Downtown Circulator Bus	serving health & human services in a clockwise loop weekdays every 30 mins, 7 am–4 pm								

Holiday service