

Transit in Seattle

**Frequent Service**  
Every 15 minutes or better, until 7 pm or later, Monday to Saturday (or Sunday on most lines). Service is less frequent during other times.

- Link Light Rail** rapid transit every 10 minutes
- RapidRide** limited stops for a faster ride every 10-12 minutes
- Frequent Bus** every 10-12 minutes (44) every 15 minutes (8)
- Regular lines** combine for Frequent Service
- Seattle Streetcar** SL FH lines
- Seattle Center Monorail** every 10 minutes

**Regular Service**  
Every 30-60 minutes most of the day, with more frequent service on some lines during peak hours

main line 125 31 certain trips only  
Bus runs every day not every day (see timetables)  
Less frequent part of Frequent Service line

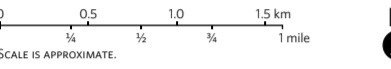
**Limited and Special Service**

- 37 **Commuter** weekday peak hours only
- 774 **Flexible service area** reservations required
- DART** Demand Area Response Transit
- Ferry** hours and frequency vary

For all services, a dashed line denotes **Express service**, express stops only express & local stops

Custom and School service is not shown on the map. For service between 1:30-4:30 am see **Night Owl** map.

- Transit Amenities**
- Transit Center/Hub
  - Transit Tunnel Station Link light rail and bus Bus only
  - Freeway Station
  - Bike Lockers
  - Major Park & Ride
- Destinations**
- Point of Interest
  - College/University
  - High School
  - Hospital
  - Library



Understanding the Layout of Seattle's Streets

Most of Seattle's streets are laid out on a grid. In general, streets (abbreviated throughout this map as St) run east-west and avenues (Av) run north-south. Other street types such as boulevards (Bl), drives (Dr), places (Pl), roads (Rd), and ways (Wy) may run in any direction.

Directionals prefixing east-west streets and suffixing north-south streets indicate the area of the city relative to downtown.

Due to space limitations, street types and directionals may be omitted.

Board these buses in Transit Tunnel stations

- 41 255 74 Convention Place
- Westlake
- University St
- Pioneer Square
- Int'l Dist/Chinatown
- 150 550 101 106 102

Buses continuing through downtown as a different route

- 1 14
- 2 13 2
- 5 21
- 24 124
- 26x 131
- 28x 132
- late night only
- 36 70
- 49 7

Buses continuing through U District as a different route

- 31 32
- 67 65
- certain trips
- 44 43

Non-stop to Downtown

41 512 522 63 64 74 76  
77 301 303 304 309 312  
316 355 402 405 410 412  
431 435 436 417 421 422  
425 435 510 511 513  
Other Areas  
197 555 556

Kirkland  
255 252 257 277 311 540  
Redmond/Overlake  
545 268 541 542  
Issaquah  
555 556  
Renton  
167  
Snohomish/Monroe  
424  
Woodinville  
311

all (520) routes except 424  
Yarrow Point

all (520) routes except 271  
Evergreen Point

246 to Eastgate via Factoria  
271 to Issaquah via Bellevue

Downtown Bellevue  
550  
Eastgate  
212 216 217 218 219  
Issaquah  
554 214 216 217 218 219  
Renton  
11114  
Sammamish  
216 219

SE 68 St  
SE 78 St  
SE 88 St  
SE 98 St  
SE 108 St  
SE 118 St  
SE 128 St  
SE 138 St  
SE 148 St  
SE 158 St  
SE 168 St  
SE 178 St  
SE 188 St  
SE 198 St  
SE 208 St  
SE 218 St  
SE 228 St  
SE 238 St  
SE 248 St  
SE 258 St  
SE 268 St  
SE 278 St  
SE 288 St  
SE 298 St  
SE 308 St  
SE 318 St  
SE 328 St  
SE 338 St  
SE 348 St  
SE 358 St  
SE 368 St  
SE 378 St  
SE 388 St  
SE 398 St  
SE 408 St  
SE 418 St  
SE 428 St  
SE 438 St  
SE 448 St  
SE 458 St  
SE 468 St  
SE 478 St  
SE 488 St  
SE 498 St  
SE 508 St  
SE 518 St  
SE 528 St  
SE 538 St  
SE 548 St  
SE 558 St  
SE 568 St  
SE 578 St  
SE 588 St  
SE 598 St  
SE 608 St  
SE 618 St  
SE 628 St  
SE 638 St  
SE 648 St  
SE 658 St  
SE 668 St  
SE 678 St  
SE 688 St  
SE 698 St  
SE 708 St  
SE 718 St  
SE 728 St  
SE 738 St  
SE 748 St  
SE 758 St  
SE 768 St  
SE 778 St  
SE 788 St  
SE 798 St  
SE 808 St  
SE 818 St  
SE 828 St  
SE 838 St  
SE 848 St  
SE 858 St  
SE 868 St  
SE 878 St  
SE 888 St  
SE 898 St  
SE 908 St  
SE 918 St  
SE 928 St  
SE 938 St  
SE 948 St  
SE 958 St  
SE 968 St  
SE 978 St  
SE 988 St  
SE 998 St

How to Ride

**PLAN YOUR TRIP**  
The maps and information in this guide provide an overview of where transit can take you in the city of Seattle and beyond. When you know where you want to go and when, you can also use these handy tools to get you on your way.

**OneBusAway**  
Real-time arrival information for your bus or train. Get the app or visit [pugetsound.onebusaway.org](http://pugetsound.onebusaway.org) or text "onebus [stop number]" to 41411.

**Metro Trip Planner**  
Schedules and custom step-by-step itineraries. Get the Puget Sound Trip Planner app or visit [tripplanner.kingcounty.gov](http://tripplanner.kingcounty.gov).

CATCH YOUR BUS AT THE STOP

- Identify your stop by finding your route on the sign.
- Wait in a visible location near the bus stop sign.
- As bus approaches, check its front sign to confirm it is the correct route and direction.
- Have your fare ready to pay upon entering.
- If you need time to get seated, ask the driver to wait.



CATCH YOUR TRAIN AT THE STATION

- Purchase ticket or tap your ORCA card before boarding.
- Use maps and signs to identify the platform for the direction you are traveling.

GET ON BOARD AND ENJOY THE RIDE

- Please let riders exit the bus or train before boarding.
- Keep your belongings off seats to make room for others.
- If standing, move towards the rear or away from doors.
- The next stop is announced audibly and displayed on interior signs. After the bus/streetcar has left the previous stop, pull the cord by the window or press the button/yellow strip to request your stop. Link light rail trains stop at every station automatically.
- When possible, exit the bus through rear doors.
- After exiting a Link train, don't forget to tap your ORCA card again to ensure you get charged the correct fare.

Metro drivers are the friendliest of any big city transit agency in the country! Feel free to ask them any questions, keeping in mind that they need to focus on driving safely and may not be able to help you. If you have a particularly good experience with your driver, send in a commendation to [metro.kingcounty.gov/fanmail](http://metro.kingcounty.gov/fanmail).

ACCESSIBILITY

All buses and trains are wheelchair accessible. Buses can kneel to lower the doorway closer to the curb. Seniors and disabled riders have priority seating, marked by signs. Each Metro bus can accommodate two wheelchair users. Need assistance? Just ask.

If you are unable to use regular transit services due to a disability, Metro's Access paratransit service may be for you. Visit [kingcounty.gov/Access](http://kingcounty.gov/Access) or contact Metro for more information.

STROLLERS

Strollers may either be clamped or folded and stowed. Wheelchair users have priority in the clamp-down area.

BICYCLES

All Metro buses can carry three bicycles on front racks. For your safety, tell the driver before stepping in front of the bus. Load and secure your bike. If rack is full, you must wait for the next bus. When exiting, tell driver that you are removing your bike. On streetcars/trains, put your bike in the rack or stand with it.

Need Help?

CONTACT TRANSIT CUSTOMER SERVICE

**King County Metro**  
Service and Lost & Found  
King Street Center at 201 S Jackson St (weekdays 8:30 am-4:30 pm)  
206-553-3000; TTY 711 (weekdays 6 am-8 pm)  
[@kcmetrobuss](http://kingcounty.gov/metro)

**Sound Transit**  
888-889-6368; TTY 711  
[soundtransit.org](http://soundtransit.org)  
[@soundtransit](http://@soundtransit)

GET A PERSONAL TRANSIT CONSULTANT!

Do you still feel intimidated or confused by Seattle's transit network? Want help learning how to ride, or want suggestions for your commute? Contact the Transit Riders Union for a personal consultation and field trip! For more information, contact [sam@transitriders.org](mailto:sam@transitriders.org).

Seattle Transit Map & Guide

**March 2016 Edition (v16.03draft1)**  
© 2015-2016 Oran Viriyincy. All rights reserved.  
Developed in collaboration with CHK America.  
Information current at time of printing and is subject to change. Not an official publication of any transit operator or agency. Send feedback and view the latest map at [seattletransitmap.com](http://seattletransitmap.com).

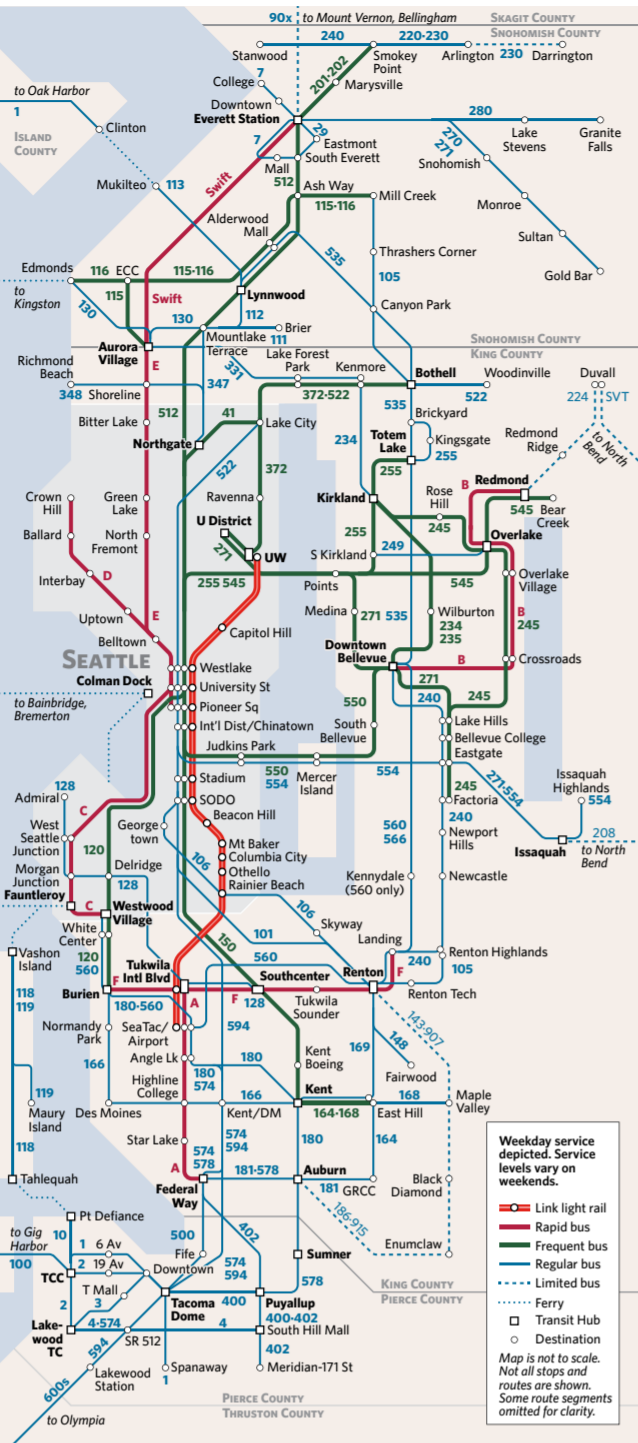
Printing of this edition is sponsored by



transitriders.org

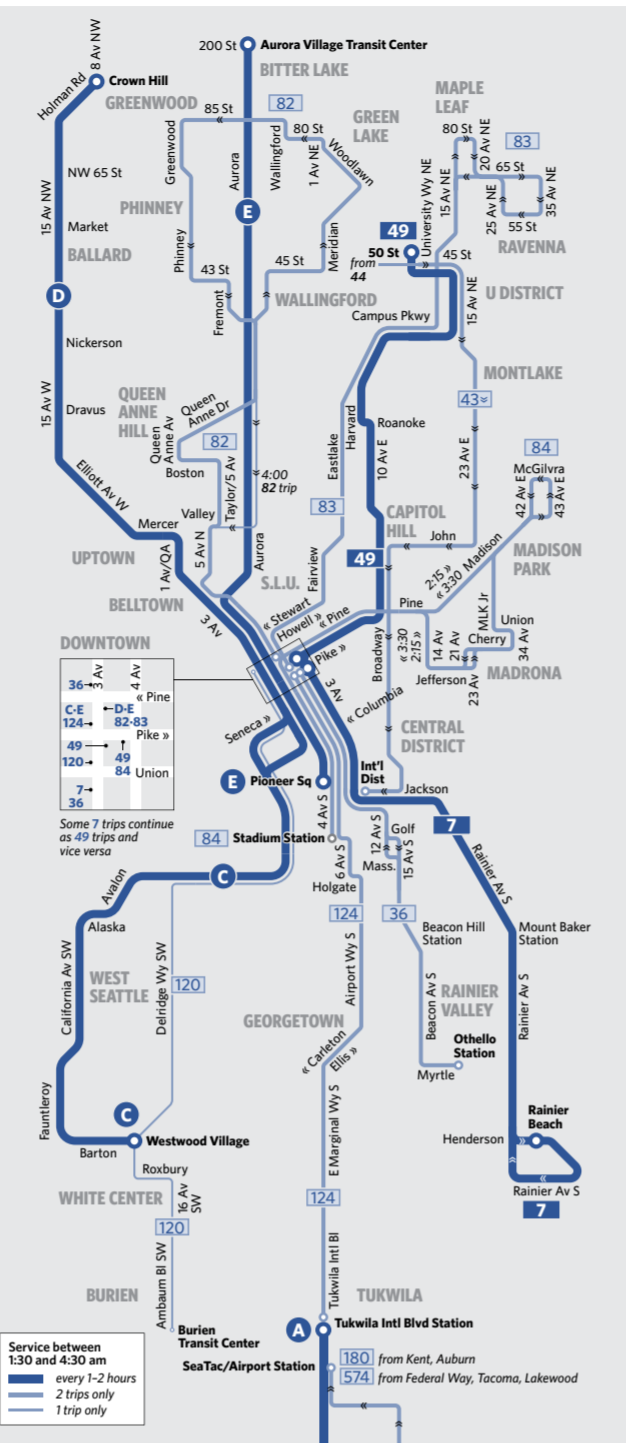
Regional Connections

Transit to destinations all over Central Puget Sound. Additional fare may apply for travel outside city limits.



Night Owl

Nightly service between 1:30 am and 4:30 am. Buses make all regular stops and flag stops on request.



Service Guide to Transit within Seattle

This guide provides a general overview of service frequency and availability on transit routes/lines operating within the city of Seattle. Hours and days of operation will vary. Consult timetables for more details.  
Not all suburban service is shown. Custom/school service is not shown.

**Peaks** are 6-9 am and 3-6 pm weekdays.  
**Day** is 5 am to 7 pm, excluding peaks.  
**Evening** is 7-10 pm.  
**Night** is 10 pm to end of regular service, typically midnight-1:30 am.  
**Owl** service is between 1:30-4:30 am. See Night Owl map for route details.

**Regular service lines** grouped by a bracket combine for frequent service where they run together.

Most lines originate in downtown Seattle; only their outbound destination is shown. End points of lines in other areas or passing through downtown are indicated.

		WEEKDAY (MONDAY-FRIDAY)				SATURDAY		SUNDAY		
		Approximate time between buses/trains in minutes								
		Peaks	Day	Even	Night	Day	Even/Nt	Day	Even/Nt	Notes
Rail service										
Link	Link Light Rail: UW-Downtown-SeaTac/Airport	6	10	10	15	10	10-15	10	10-15	
FH	Seattle Streetcar: First Hill Line	10	12	18	25	12	12-25	15-18	15-18	
SL	Seattle Streetcar: South Lake Union Line	10-15	15	15	15f	15	15	15	15	
SC	Seattle Center Monorail	10	10	10	-	10	10	10	10	
Frequent all-day bus service										
C	RapidRide: West Seattle, Westwood Village	7-8	12	15	15-60	12	15	15	15	🚍
D	RapidRide: Ballard, Crown Hill	7-8	12	15	15-60	12	15	15	15	
E	RapidRide: Aurora Village	5-12	10	12-15	30	12-15	15-30	15	15-30	🚍
2 east	Madrona Park via Union St	10-15	15	15	30	15	15-30	30	30-60	
5	Shoreline CC via Greenwood and Phinney Av N	15	15	15	15-30	15	15-30	15	15-30	
7	Rainier Beach via Rainier Av S	10	10	15	15-60	10-12	15-60	10-12	15-30	🚍
8	Uptown-Mount Baker TC via Denny and MLK Way	10-15	12	15-20	30	15	20-30	20-30	30	
10	Capitol Hill via 15 Av E	10	15	15	15-60	15	15-30	15	15-30	
11	Madison Park via Capitol Hill	15	15	30	30	15	30-60	30	30-60	
12	Interlaken Park via 19 Av E	5-10	15	15	30	15	15-30	30	30	
21	Westwood Village via 35 Av SW	15	15	15-30	30	15	15-30	15	15-30	
36	Othello Station via Beacon Av S	5-9	7-12	15-30	15-60	8-15	15-30	15	15-30	🚍
38	Mount Baker TC-Rainier Beach via MLK Way	10-15*	15	30	30	15	30	30	30	
40	Northgate TC via Ballard, Fremont, South Lake Union	9-15	15	15	15-30	15	15-30	15	30	
41	Lake City, Northgate via I-5 and NE 125 St	4-15	15	15-30	30-60	15	15-60	15	30-45	
44	Ballard-U District via Market St and 45 St	7.5-10	12	15	15-30	12	15-30	15	15-30	
45	U District-Loyal Heights via Green Lake and 85th St	8-15	15	15	15-30	15	15-30	15	15-30	
48	Mount Baker TC-U District via Central District, 23 Av	8-10	10	15	30	10	15-30	15	15-30	
49	U District via Broadway and 10 Av E	12	15	15	15-30	15	15-30	15	30-60	🚍
62	Sand Point via Dexter Av N, Wallingford and NE 65 St	10-20*	15	15	15-30	15	15-30	15	15-30	g
65	Lake City-U District via 35 Av NE, UW Link Station	10-15	15	15-30	30	15	20-30	30	30	
67	Northgate-U District via Roosevelt Wy NE	10*	15	15-30	30	15	20-30	30	30	
70	U District via Eastlake Av	7.5-10	15	15	15-30	15	15-30	15	15	
75	Northgate-Lake City-Sand Point-U District	10-15	15	15-30	30	15	30	30	30	
120	Burien, Westwood Village via Delridge Way	6-15	15	30	60	15	30	30	30-60	🚍
150	Kent, Southcenter via I-5	15	15	30	60	15	30-60	30	30-60	
255	Brickyard Park & Ride, Kirkland via SR 520	8-15t	15t	30	60	30	60	30	60	
271	Issaquah-Bellevue-U District via SR 520	8-15t	15t	30	-	30-60	60e	30-60	60e	
372	UW Bothell-Lake City-U District via 25 Av NE	4-15*	15	30	30	15	30	30	30	c
545	ST Express: Redmond via SR 520, Overlake	6-10	15	30	60	30	30-60	30	30-60	
550	ST Express: Bellevue via I-90, Mercer Island	5-10	15	15-30	30	15	30	30	30	
Regular all-day bus service										
1	Kinnear	15	20	30	30	20	30	30	30	
2 north	West Queen Anne via Queen Anne Av	30	30	30	30	30	30	30	30-60	
13	Seattle Pacific via Queen Anne Av	10-20	30	30	30	30	30	30	30-60	
3 north	North Queen Anne via 5 Av N	20	30	30	30	30	30	-	-	
4 north	East Queen Anne via 5 Av N	20	30	30	30-60	30	30-60	30	30-60	
3 east	Madrona-34th Av via Jefferson St	10-20	15-20	30	30-60	30	30-60	30	30-60	
4 east	Judkins Park, First Hill via Jefferson St	20-40	use 3	30	30-60	30	30-60	30	30-60	j
9	Rainier Beach-Broadway	10*/20	30	-	-	-	-	-	-	
14	Mount Baker via 31 Av S and Jackson St	15	20	30	30-60	20	30-60	30	30-60	
22	Arbor Heights-Gatewood-Alaska Junction	60	60	-	-	60	-	60	-	
24	West Magnolia	15-30	30	30	30	30	30	30	30	
26x	Northgate, E Green Lake, Wallingford via Aurora	10-15	30	30	30	30	30	30	30	
28x	Broadview, Carkeek Park, Fremont via Aurora	10-15	30	30	30	30	30	30	30	w
27	Colman Park via Yesler Way	30	30	60	-	30	60e	30	60e	
31	U District-Fremont-Seattle Pacific-Magnolia	15-20	30	-	-	30	-	-	-	
32	U District-Fremont-Sea Pac U-Seattle Center West	15-20	30	30	30	30	30	30	30	
33	Discovery Park	20*	30	30	30	30	60	30	60	
47	Summit	20	35-45	-	-	35-45	-	35-45	-	
50	Alki-Beacon Hill-Columbia City-Seward Park	20	30	60	-	30	60e	60	60e	
128	Southcenter-High Point-Admiral District	30	30	30	30	30	30	30	30	
60	Westwood-Georgetown-Beacon Hill-Broadway	15*	20	30	30	30	30	30	30	
71	UW Link Station-Wedgwood via Ravenna	30	30	30	-	30	30e	-	-	
73	UW Link Station-Jackson Park via 15 Av NE	15-30	30	30	-	30	30	-	-	
78	UW Link Station-Laurelhurst via U Village	30-40	30-40	-	-	-	-	-	-	
99	Belltown-Chinatown/Int'l Dist via 1 Av	20-30	30s	30s	30s	30s	30s	30s	30s	
106	Renton via SODO, S Beacon Hill, Rainier Beach	15*	30	30	30-60	30	30	30	60	
107	Rainier Beach-Rainier View-Renton	30	30	30-60	60	30	60	30	60	
124	Tukwila International Blvd Station via Georgetown	20	30	30-60	60	30	30-60	30	30-60	🚍
125	Westwood Village via S Seattle College	20	30	60	-	30	-	30	-	
131	Burien, South Park via 4 Av S	20*	30	30-60	60	30	30-60	30	30-60	
132	Burien, Highland Park via 4 Av S	20*	30	30-60	60	30	30-60	30	30-60	
330	Shoreline CC-Lake City	60	60	-	-	-	-	-	-	
345	Shoreline CC-Haller Lake-Northgate TC	30	30	60	60	30	60	60	60	
346	Aurora Village TC-Haller Lake-Northgate TC	30	30	60	60	30	60	60	60	
347	Mountlake Terrace TC-Northgate TC	30	30	60	60	30	60	60	60	
348	Richmond Beach-Northgate TC	30	30	60	60	30	60	60	60	
522	ST Express: Woodinville via Lake City	6-15*	30	30-60	60	30	30-60	30	30-60	
554	ST Express: Issaquah via I-90, Eastgate	15*/30	20	30	-	30	30	30	30	
560	ST Express: Westwood Village-Bellevue via Sea-Tac	30	30	30	60	60	60	60	1 trip	
Special services										
82	Night Owl: Queen Anne, Green Lake, Greenwood	leaves downtown at 2:15 am and 3:30 am nightly								
83	Night Owl: U District, Maple Leaf, Ravenna	leaves downtown at 2:15 am and 3:30 am nightly								
84	Night Owl: Madison Park, Madrona, SODO Sta	leaves downtown at 2:15 am and 3:30 am nightly								
VI	Water Taxi: Vashon Island (Pier 50-Vashon Trm)	weekdays only: 3 round trips in AM Peak, 3 round trips in PM Peak								
WS	Water Taxi: West Seattle (Pier 50-Seacrest Dock)	Apr-Oct: daily every 30-60 mins, Nov-Mar: peak-only every 30 mins								
773	DART: Seacrest Dock-Alaska Junction	scheduled to meet WS Water Taxi departures and arrivals								
775	DART: Seacrest Dock-Admiral District-Alki	scheduled to meet WS Water Taxi departures and arrivals								
DC	Fare: Solid Ground Downtown Circulator Bus	serving health & human services in a clockwise loop weekdays every 30 mins, 7 am-4 pm								