

Seattle's Transit Network

Frequent Service
Every 15 minutes or better, until 7 pm, Monday to Friday.
Every 30 minutes or better until midnight every day.
Most lines are frequent late nights and weekends.

- Link Light Rail rapid transit every 10 minutes
- RapidRide limited stop bus for a faster ride every 10-12 minutes
- Frequent Bus every 10-12 minutes
- Frequent Bus every 15 minutes
- Basic lines combining for Frequent Service
- Seattle Streetcar SL FH lines
- Seattle Center Monorail every 10 minutes

Basic Service
Every 20-60 minutes most of the day, with more frequent service on some lines during peak hours

- main route certain trips or peak only
- Infrequent segment of Frequent Service line

Limited and Special Service

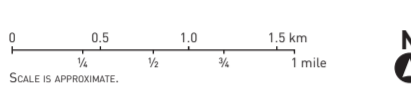
- Peak-only weekday peak hours only
- Flexible service area reservations required
- Ferry hours and frequency vary

Exceptions

- Express service making no or limited stops
- Buses run
- Frequent 128 372 every day
- Basic 31 372 not every day
- Peak-only stop
- A lightweight badge indicates a part-time service

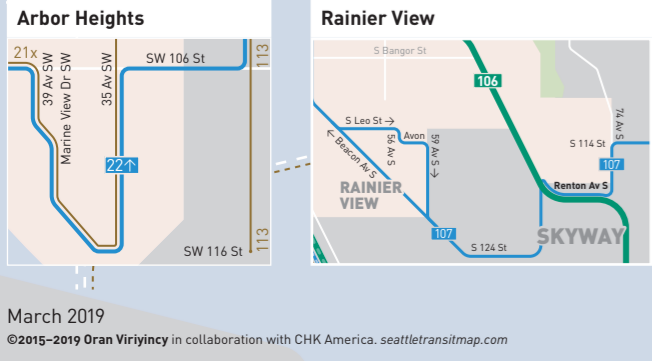
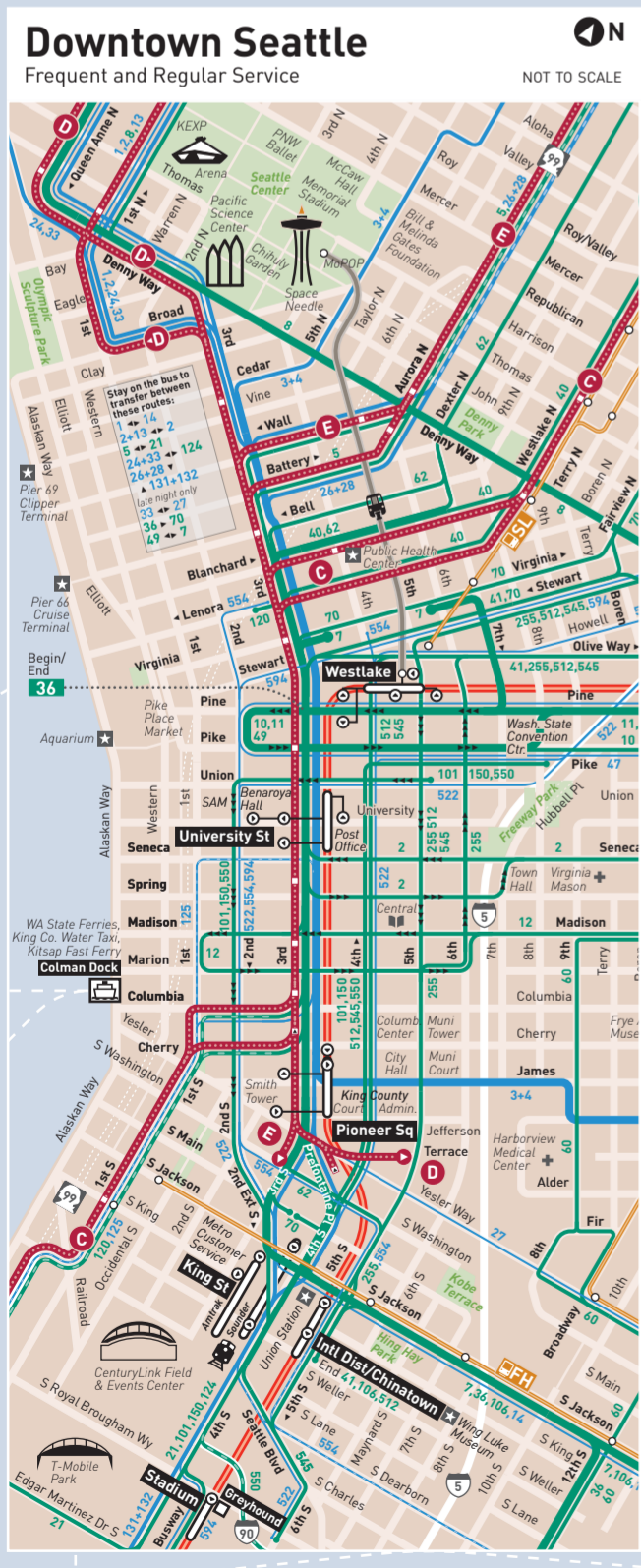
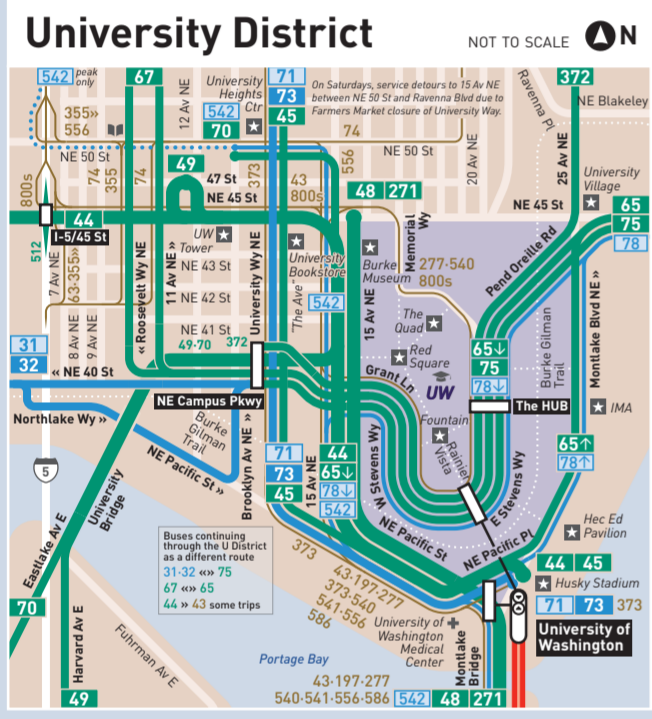
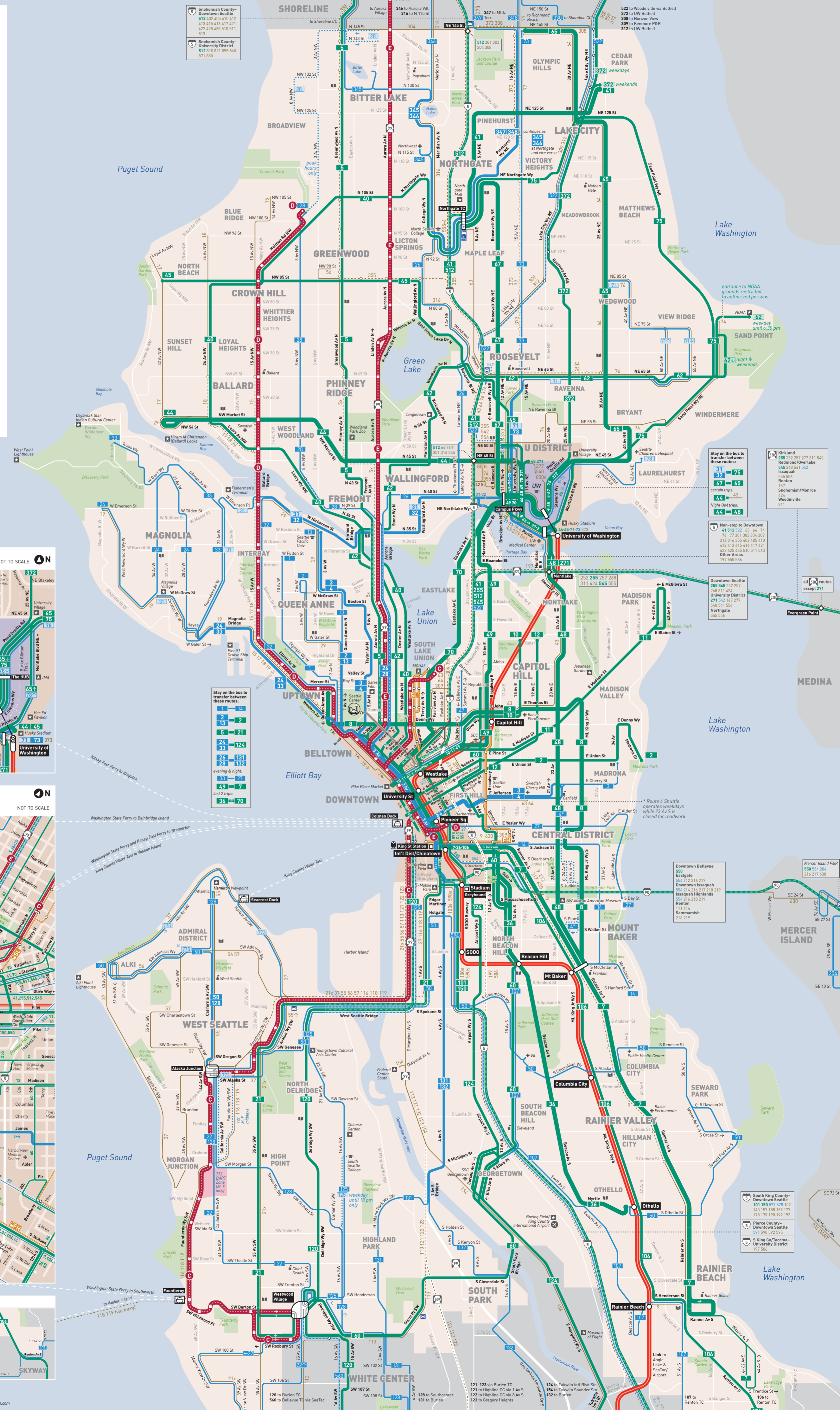
Connections

- Transit Center/ Major Transfer Point
- Point of Interest
- College/University
- High School
- Hospital
- Library
- Park/Green Space
- Amtrak/Sounder train
- Bike Lockers
- Park & Ride (50+ cars)



Snohomish County - Downtown Seattle
512 402 405 410 412
413 415 416 417 421
422 425 435 510 511
513

Snohomish County - University District
512 810 821 855 860
871 880



Stay on the bus to transfer between these routes:

- 31 75
- 32 65
- 47 65
- 44 43
- 44 48

Non-stop to Downtown
41 512 522 53 64 74
255 545 252 257
258 311 424
University District
271 542 167 277
540 541 556
Northgate
555 556

Kirkland
255 252 257 311 540
Redmond/Overlake
545 249 541 542
Issaquah
555 554
Renton
167
Snohomish/Monroe
426
Woodinville
311

How to Ride Transit

1 Plan your trip



See where transit can take you in the city of Seattle and beyond with this **map & guide**. Many destinations are served by a network of frequent all-day service, just show up and go!



Need more specifics? Get personalized step-by-step directions and schedules with the **Puget Sound Trip Planner** app or **Metro Trip Planner** at triplanner.kingcounty.gov.



Find out when your bus or train will arrive with real time information from **OneBusAway**. Get the app, visit pugetsound.onebusaway.org or text "onebus [your stop number]" to 41411.



Traffic, weather, and other events may change service. Check **Rider Alerts** before you leave. Metro and Sound Transit can e-mail or text alerts for your route to you. Subscribe online.

Transit is Accessible

All buses, trains, and ferries are accessible to people with disabilities and mobility impairments.

Buses can kneel to lower the doorway closer to the curb. A ramp or lift bridges the gap between the curb and bus. Each bus can accommodate two wheelchair users. Need assistance? Just ask. Link trains have level boarding between the platform and train. Streetcars have a ramp that deploys when a blue button is pressed.

Seniors and disabled riders have priority seating, marked by signs. At stops served by more than one route, the route number and destination is announced over the external speakers.

If you are unable to use regular transit services due to a disability, Metro's Access paratransit service may be for you. Visit kingcounty.gov/Access or contact Metro for more information.

2 Pay your fare



Pay with exact **cash** (bills/coins) or an **ORCA card** with e-purse value or an unlimited day or monthly pass loaded. Drivers do not make change.

Pay with ORCA to get 2 hours of unlimited transfers on any service, except Washington State Ferries and the Monorail. You will only be charged once, whichever fare is the highest.

If you pay with cash or a Metro ticket, you will receive a 2-hour paper transfer, valid only on other Metro buses. Buy train and ferry tickets with a Visa or MasterCard card. Use the **Transit GO Ticket app** to buy tickets and day passes for participating services (subject to change).

Buy and add value to adult ORCA cards at any Link station, most Safeway & QFC grocery stores, Metro customer service offices, by mail, by calling 888-988-6722, or at orcacard.com.

| Service | Adult fare | When to Pay |
|--|----------------|--|
| Metro bus routes 1-373 and RapidRide A-F lines | \$2.75 | Upon boarding. Tap ORCA before boarding at RapidRide stations. |
| ST Express bus 500-series routes | \$2.75 or 3.75 | Upon boarding |
| Link light rail | \$2.25-3.25 | Before boarding, tap ORCA or buy ticket. Tap ORCA again after exiting the train. |
| Sounder train | \$3.25-5.25 | Before boarding. |
| Seattle Streetcar | \$2.50 | Before boarding. |
| Monorail | \$2.25 | Before boarding. |
| Water Taxi | \$5.00-5.75 | Upon boarding |

Reduced fares are available for youth, seniors, people with disabilities, and people with low incomes. To obtain your reduced fare ORCA card, visit a Metro customer service office, call 206-553-3000, or visit metro.kingcounty.gov/fares.

A validated ticket, or unexpired transfer, or tapped ORCA is your proof-of-payment (POP) on Link light rail, Seattle Streetcar, and RapidRide. POP allows you to board through any door. You must have valid POP while riding, otherwise you may be subject to penalties if you can't present POP upon request.

3 Board and enjoy your ride



Identify your stop by finding your route on the sign. Wait in a visible location near it.

As bus approaches, check its front sign to confirm it is the correct route and direction.



Purchase ticket or tap your ORCA card before boarding. Use maps and signs to identify the platform and the direction you are traveling.

- Please let riders exit the bus or train before boarding.
- Keep your belongings off seats to make room for others.
- If standing, move toward the rear or away from doors.
- The next stop is announced audibly and visually on signs inside the vehicle. After the bus/streetcar has left the previous stop, pull the cord by the window or press the button/yellow strip to request your stop. Link light rail trains stop at every station automatically.
- When possible, exit the bus through rear doors.
- After exiting a Link or Sounder train, don't forget to tap your ORCA card again to ensure you are charged the correct fare.



Metro drivers are the friendliest of any big city transit agency in the country! Feel free to ask them any questions, keeping in mind that they need to focus on driving safely and may not be able to help you.

If you have a particularly good experience with your driver, send in a commendation through Metro's Contact Us page.

Service Guide to Transit within Seattle

This guide provides a general overview of service frequency and availability on transit routes/lines operating within the city of Seattle. Hours and days of operation will vary. Consult timetables for more details.

Not all suburban service is shown. Custom/school service is not shown.

Peaks are 6–9 am and 3–6 pm weekdays. Day is 5 am to 7 pm, excluding peaks. Evening is 7–10 pm.

Night is 10 pm to end of regular service, typically midnight–1 am. **Night Owl** is 1–5 am.

Combined Day frequency indicated for **Regular** lines where they run together.

Most lines originate in downtown Seattle; only their outbound destination is shown. End points of routes/lines in other areas or passing through downtown are indicated.

| | WEEKDAY (MONDAY-FRIDAY) | SATURDAY | SUNDAY | Notes | | | | | |
|--|-------------------------|----------|--------|-------|-----|--------|-----|--------|--|
| | Peaks | Day | Eve | Night | Day | Eve/Nt | Day | Eve/Nt | |

| Rail service | Peaks | Day | Eve | Night | Day | Eve/Nt | Day | Eve/Nt | Notes |
|---|-------|-----|-----|-------|-----|--------|-------|--------|-------|
| Link Link light rail: UW–Downtown–Airport–Angle Lk | 6 | 10 | 10 | 15 | 10 | 10–15 | 10 | 10–15 | |
| FH Seattle Streetcar: First Hill Line | 10 | 12 | 18 | 25 | 12 | 12–25 | 15–18 | 15–18 | |
| SL Seattle Streetcar: South Lake Union Line | 10–15 | 15 | 15 | 15f | 15 | 15 | 15 | 15 | |
| SC Seattle Center Monorail | 10 | 10 | 10 | – | 10 | 10 | 10 | 10e | m |

| Frequent bus service | Peaks | Day | Eve | Night | Day | Eve/Nt | Day | Eve/Nt | Notes |
|---|--------|------|-------|-------|-------|--------|-------|--------|-------|
| C RapidRide: West Seattle, Westwood Village | 5–8 | 12 | 15 | 15–60 | 12 | 15 | 15 | 15 | AS |
| D RapidRide: Ballard, Crown Hill | 7–8 | 12 | 15 | 15–60 | 12 | 15 | 15 | 15 | AS |
| E RapidRide: Aurora Village | 4–12 | 10 | 12–15 | 30 | 12–15 | 15–30 | 15 | 15–30 | AS |
| 2 East Madrona Park via Union St | 10–15 | 15 | 15 | 30 | 15 | 15–30 | 30 | 30–60 | |
| 3-4 Seattle Pacific University via 5 Av N | 8–15 | 15 | 15 | 15–30 | 15–30 | 15–30 | 30 | 30 | AS |
| 5 Shoreline CC via Greenwood and Phinney Av N | 10 | 15 | 15 | 15–30 | 15 | 15–30 | 15 | 15–30 | AS |
| 7 Rainier Beach via Rainier Av S | 10 | 10 | 15 | 15–60 | 10–12 | 15–60 | 10–12 | 15–30 | |
| 8 Uptown–Mount Baker TC via Denny and MLK | 10–15 | 12 | 15–20 | 30 | 15 | 20–30 | 20 | 20–30 | |
| 10 Capitol Hill via 15 Av E | 10 | 15 | 15 | 15–60 | 15 | 15–30 | 15 | 15–30 | |
| 11 Madison Park via Capitol Hill | 15 | 15 | 30 | 30 | 15 | 30 | 30 | 30 | AS |
| 12 Interlaken Park via 19 Av E | 5–10 | 15 | 15 | 30 | 15 | 15–30 | 30 | 30 | |
| 21 Westwood Village via 35 Av SW | 15 | 15 | 15–30 | 30 | 15 | 15–30 | 15 | 15–30 | |
| 36 Othello Station via Beacon Av S | 5–9 | 7–12 | 15–30 | 15–60 | 8–15 | 15–30 | 15 | 15–30 | AS |
| 40 Northgate TC via Ballard, Fremont, S Lake Union | 5–10 | 10 | 15 | 15–30 | 15 | 15–30 | 15 | 30 | |
| 41 Lake City, Northgate via I-5 and NE 125 St | 4–15 | 15 | 15–30 | 30 | 15 | 15–30 | 15 | 30 | AS |
| 44 Ballard–U District via Market St and 45 St | 7.5–10 | 10 | 12–15 | 15–30 | 12 | 15 | 15 | 15–30 | AS |
| 45 U District–Loyal Heights via Green Lake, 85 St | 8–15 | 15 | 15 | 15–30 | 15 | 15–30 | 15 | 15–30 | |
| 48 Mount Baker–U District via Central Dist, 23 Av | 8–10 | 10 | 15 | 30 | 10 | 15–30 | 15 | 15–30 | AS |
| 49 U District via Broadway and 10 Av E | 12 | 12 | 15 | 15 | 12 | 15 | 15 | 15–30 | AS |
| 60 Westwood–Georgetown–Beacon Hill–Broadway | 15 | 15 | 30 | 30 | 30 | 30 | 30 | 30 | |
| 62 Sand Point via Dexter, Wallingford and NE 65 St | 7–20* | 15 | 15 | 15–30 | 15 | 15–30 | 15 | 15–30 | g |
| 65 Lake City–U District via 35 Av NE, UW Station | 7–15 | 10 | 15 | 30 | 15 | 15–30 | 20 | 30 | AS |
| 67 Northgate–U District via Roosevelt Wy NE | 10* | 10 | 15–30 | 30 | 15 | 15–30 | 20 | 30 | AS |
| 70 U District via Eastlake Av | 6–10 | 10 | 15 | 15–30 | 15 | 15–30 | 15 | 15 | AS |
| 75 Northgate–Lake City–Sand Point–U District | 10 | 15 | 15–30 | 30 | 15 | 30 | 30 | 30 | |
| 106 Int'l Dist–Renton via MLK, Rainier Bch, Skyway | 15* | 15 | 30 | 30 | 15 | 30 | 15 | 60 | |
| 120 Burien, Westwood Village via Delridge Way | 6–10 | 12 | 30 | 60 | 15 | 30 | 15 | 30–60 | AS |
| 124 Tukwila Int'l Blvd Station via Georgetown | 15 | 15 | 30 | 60 | 15 | 30–60 | 30 | 30–60 | AS |
| 150 Kent, Southcenter via I-5 | 15 | 15 | 30 | 60 | 15 | 30–60 | 15 | 30–60 | |
| 255 Brickyard Park & Ride, Kirkland via SR 520 | 6–15f | 15f | 30 | 60 | 30 | 60 | 30 | 60 | |
| 271 Issaquah–Bellevue–U District via SR 520 | 8–15f | 15f | 30 | – | 30–60 | 60e | 30–60 | 60e | |
| 372 UW Bothell–Lake City–U District via 25 Av NE | 5–15* | 15 | 15–30 | 30 | 15 | 30 | 20 | 30 | c |
| 512 ST Express: Everett via I-5, Lynnwood | 15q | 15 | 15–30 | 30 | 15–30 | 20–30 | 30 | 30 | |
| 545 ST Express: Redmond via SR 520, Overlake | 5–10 | 15 | 30 | 60 | 30 | 30–60 | 30 | 30–60 | |
| 550 ST Express: Bellevue via I-90, Mercer Island | 5–10 | 15 | 15–30 | 30 | 15 | 30 | 30 | 30 | |

| Basic bus service | Peaks | Day | Eve | Night | Day | Eve/Nt | Day | Eve/Nt | Notes |
|--|--------|-------|-------|-------|-------|--------|-------|--------|-------|
| 1 Kinnear | 15 | 20 | 30 | 30 | 20 | 30 | 30 | 30 | |
| 2 North West Queen Anne via Queen Anne Av | 30 | 30 | 30 | 30 | 30 | 30 | 30 | 30–60 | |
| 13 Seattle Pacific University via Queen Anne Av | 10–20 | 30 | 30 | 30 | 30 | 30 | 30 | 30–60 | |
| 3 East Madrona-34th Av, First Hill via Jefferson St | 10–20j | 8–15j | 30 | 30 | 30 | 30 | 30 | 30 | |
| 4 East Judkins Park, First Hill via Jefferson St | 15–20 | 30 | 30 | 30 | 30 | 30 | 30 | 30 | |
| 14 Mount Baker via 31 Av S and Jackson St | 15 | 20 | 30 | 30 | 20 | 30 | 30 | 30 | |
| 22 Arbor Heights–Gateway–Alaska Junction | 60 | 60 | – | – | 60 | – | 60 | – | |
| 24 West Magnolia | 15–30 | 30 | 30 | 30 | 30 | 30 | 30 | 30 | |
| 33 Discovery Park | 20* | 30 | 30 | 30 | 30 | 60 | 30 | 60 | |
| 26 Northgate, E Green Lake, Wallingford via Aurora | 10–15 | 30 | 30 | 30 | 30 | 30 | 30 | 30 | |
| 28 Broadway, Carkeek Park, Fremont via Aurora | 7–15 | 30 | 30 | 30 | 30 | 30 | 30 | 30 | w |
| 27 Colman Park via Yester Way | 30 | 30 | 60 | – | 30 | 60e | 30 | 60e | |
| 31 U District–Fremont–Sea Pac U–Magnolia | 15–20 | 30 | 30 | – | 30 | 30 | – | – | |
| 32 U District–Fremont–Sea Pac U–Seattle Center W | 15–20 | 30 | 30 | 30 | 30 | 30 | 30 | 30 | |
| 47 Summit | 20 | 35–45 | – | – | 35–45 | – | 35–45 | – | |
| 50 Alki–Beacon Hill–Columbia City–Seward Park | 20 | 20–30 | 30 | 30 | 30 | 30 | 30 | 30 | |
| 128 Southcenter–High Point–Admiral District | 30 | 30 | 30 | 30 | 30 | 30 | 30 | 30 | |
| 71 UW Station–Wedwood via Ravenna | 30 | 30 | 30 | – | 30 | 30e | – | – | |
| 73 UW Station–Jackson Park via 15 Av NE | 15–30r | 30 | 30 | – | 30 | 30 | 30 | – | |
| 78 UW Station–Laurelhurst via U Village | 30–40 | 30–40 | – | – | – | – | – | – | |
| 107 Beacon Hill–Georgetown–Rainier Beach–Renton | 15*/30 | 30 | 30–60 | 30 | 30 | 30 | 30 | 30 | |
| 125 Westwood Village via S Seattle College | 20 | 30 | 60 | – | 30 | – | 30 | – | |
| 131 Burien, South Park via 4 Av S | 15–20* | 30 | 30–60 | 60 | 30 | 30–60 | 30 | 30–60 | |
| 132 Burien, Highland Park via 4 Av S | 15–20* | 30 | 30–60 | 60 | 30 | 30–60 | 30 | 30–60 | |
| 330 Shoreline CC–Lake City | 60 | 60 | – | – | – | – | – | – | |
| 345 Shoreline CC–Haller Lake–Northgate TC | 15*–30 | 30 | 60 | 60 | 30 | 60 | 60 | 60 | |
| 346 Aurora Village TC–Haller Lake–Northgate TC | 30 | 30 | 60 | 60 | 30 | 60 | 60 | 60 | |
| 347 Mountlake Terrace TC–Northgate TC | 30 | 30 | 60 | 60 | 30 | 60 | 60 | 60 | |
| 348 Richmond Beach–Northgate TC | 30 | 30 | 60 | 60 | 30 | 60 | 60 | 60 | |
| 522 ST Express: Woodinville via Lake City | 6–15* | 30 | 30–60 | 60 | 30 | 30–60 | 30 | 30–60 | |
| 542 ST Express: Redmond–U District–Green Lake | 15v | 30 | 30 | – | 30 | 30 | 30 | 30 | |
| 554 ST Express: Issaquah via I-90, Eastgate | 15*/30 | 20 | 30 | – | 30 | 30 | 30 | 30 | |
| 560 ST Express: Westwood Vlg–Bellevue via Sea-Tac | 30 | 30 | 30 | 60 | 60 | 60 | 60 | 1 trip | |
| 594 ST Express: Tacoma, Lakewood via I-5 | 5–15n | 20–30 | 30 | 30 | 30 | 30 | 30 | 30 | |

| Special service | Peaks | Day | Eve | Night | Day | Eve/Nt | Day | Eve/Nt | Notes |
|--|---|-----|-----|-------|-----|--------|-----|--------|-------|
| V1 Water Taxi: Vashon Island (Pier 52–Vashon) | weekdays only: 3 round trips in AM Peak, 3 round trips in PM Peak | | | | | | | | |
| WS Water Taxi: West Seattle (Pier 52–Seacrest Dock) | Apr–Oct: daily every 35–60 mins, Nov–Mar: peak-only every 30 mins | | | | | | | | |
| 773 Free DART: Seacrest Dock–Alaska Junction | scheduled to meet West Seattle Water Taxi departures and arrivals | | | | | | | | |
| 775 Free DART: Seacrest Dock–Admiral District–Alki | scheduled to meet West Seattle Water Taxi departures and arrivals | | | | | | | | |
| WNS Free: Waterfront Shuttle North/South Loop | daily every 20 mins along waterfront between Seattle Center and Chinatown | | | | | | | | |
| WSE Free: Waterfront Shuttle East Loop | daily every 20 mins serving downtown attractions and Pier 55 | | | | | | | | |
| SG Free: Solid Ground Downtown Circulator Bus | loop serving health & human services weekdays every 30 mins, 7 am–4 pm | | | | | | | | |

Holiday service

On the following Holidays, some services may be reduced or operate on a Sunday schedule or not operate at all.

- New Year's Day
- Martin Luther King Jr Day
- Presidents' Day
- University of Washington (UW) Spring Break
- Memorial Day
- UW Summer Break
- Independence Day
- Labor Day
- Veterans Day
- Thanksgiving Day
- Day after Thanksgiving
- UW Winter Break
- Christmas Eve
- Christmas